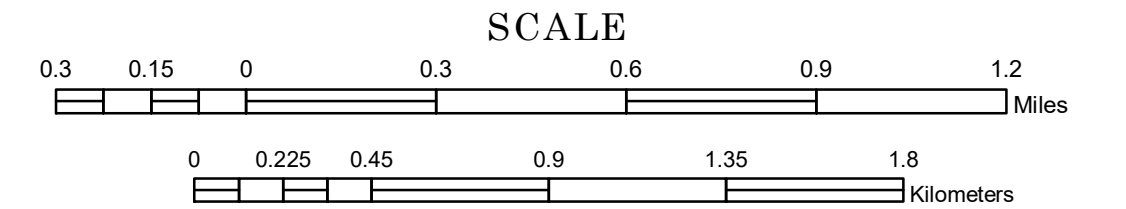


MUNICIPALITY OF ANDOVER


PREPARED BY THE
MINNESOTA DEPARTMENT OF TRANSPORTATION
OFFICE OF TRANSPORTATION SYSTEM MANAGEMENT

IN COOPERATION WITH
U.S. DEPARTMENT OF TRANSPORTATION
FEDERAL HIGHWAY ADMINISTRATION



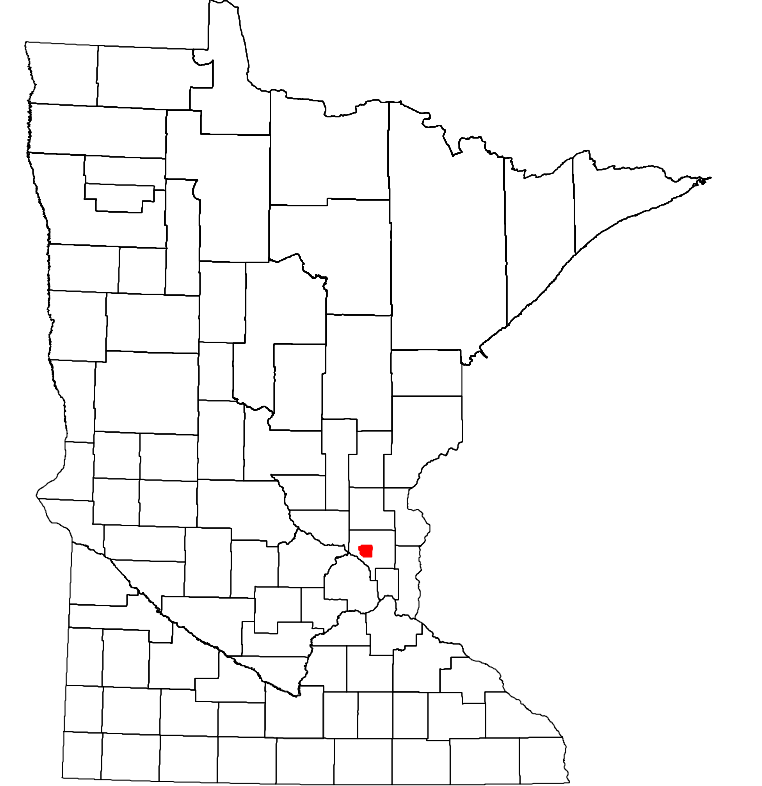
2019

Projection:
Transverse Mercator
NAD 1986
UTM Zone 15



North American Datum
of 1986

ROAD AND ROADWAY FEATURES		PUBLIC SERVICE FEATURES	
INTERSTATE	[Symbol]	MINDOT OFFICE	[Symbol]
US HIGHWAY	[Symbol]	MINDOT TRUCK STATION	[Symbol]
MN HIGHWAY	[Symbol]	HIGHWAY PATROL DISTRICT OFFICE	[Symbol]
COUNTY STATE AID HIGHWAY	[Symbol]	STATE TRAVEL INFORMATION CENTER	[Symbol]
COUNTY ROAD	[Symbol]	REST AREA (FULL SERVICE)	[Symbol]
MUNICIPAL STATE AID STREET	[Symbol]	REST AREA (VAULT TOILET)	[Symbol]
MUNICIPAL STREET	[Symbol]	WIDEVIEW (ONLY OR PIT TOILET)	[Symbol]
PRIVATE STREET/ROAD	[Symbol]	LOCAL PARK	[Symbol]
TOWNSHIP ROAD	[Symbol]	PUBLIC ACCESS POINT	[Symbol]
UNORGANIZED TERRITORY ROAD	[Symbol]	FAIRGROUNDS	[Symbol]
RAMP OR CONNECTOR	[Symbol]	PORT OF ENTRY	[Symbol]
INTERSTATE EXIT	[Symbol]	PARK AND RIDE LOT	[Symbol]
GREAT RIVER ROAD	[Symbol]	PUBLIC UNIVERSITY/COLLEGE	[Symbol]
		PRIVATE UNIVERSITY/COLLEGE	[Symbol]
OTHER ROADS		CULTURAL FEATURES	
FRONTAGE	[Symbol]	STATE HISTORICAL MARKER	[Symbol]
INDIAN SERVICE	[Symbol]	HISTORIC DISTRICT	[Symbol]
NATIONAL	[Symbol]	HISTORIC SITE	[Symbol]
MOVEMENT	[Symbol]	MONUMENT	[Symbol]
NATIONAL FOREST	[Symbol]		
NATIONAL WILDLIFE	[Symbol]	BOUNDARY FEATURES	
STATE GAME	[Symbol]	TRIBAL LAND	[Symbol]
		COUNTY	[Symbol]
		MUNICIPALITY	[Symbol]
		ADJACENT MUNICIPALITY	[Symbol]
		FEDERAL ADJUSTED URBAN AREA (2014)	[Symbol]
		MILITARY	[Symbol]
		VOYAGEURS NATIONAL PARK	[Symbol]
		BOUNDARY WATERS CANOE AREA WILDERNESS	[Symbol]
		STATE PARK	[Symbol]
		REGIONAL PARK	[Symbol]
		NATIONAL FOREST	[Symbol]
		NATIONAL AND STATE FOREST	[Symbol]
		STATE FOREST	[Symbol]
		NATIONAL TRAIL	[Symbol]
		WILDLIFE REFUGE AREA	[Symbol]
		WILDLIFE MANAGEMENT AREA	[Symbol]
		HYDROLOGIC FEATURES	
		RIVER OR STREAM (PERMANENT)	[Symbol]
		LAKE, POND OR RESERVOIR	[Symbol]
		STREAM (INTERMITTENT)	[Symbol]
		DRAINAGE DITCH	[Symbol]
		WETLAND	[Symbol]
		ISLAND OR LAND	[Symbol]
		REGIONAL WATERSHED	[Symbol]
RAILROAD AND RAILWAY FEATURES		PUBLIC FACILITIES	
RAILWAY	[Symbol]	STATE CAPITOL	[Symbol]
EMPIRE BUILDER STATION (AMTRAK)	[Symbol]	FEDERAL COURTHOUSE	[Symbol]
NORTHSTAR STATION (COMMERCE)	[Symbol]	COUNTY COURTHOUSE	[Symbol]
		ARMORY	[Symbol]
		CITY CENTERS	
		TRIBAL GOVERNMENT CENTER	[Symbol]
		CITY CENTER	[Symbol]
		LOCALLY KNOWN PLACE	[Symbol]
		UNINCORPORATED COMMUNITY	[Symbol]



Population (U.S. Census 2010): 30598

To request information from this document in an alternative format, call 651-366-4718 or 1-800-657-3774 (Greater Minnesota); 711 or 1-800-627-3529 (Minnesota Relay). You may also send an e-mail to ADRequest.dot@state.mn.us. (Please request at least one week in advance.)