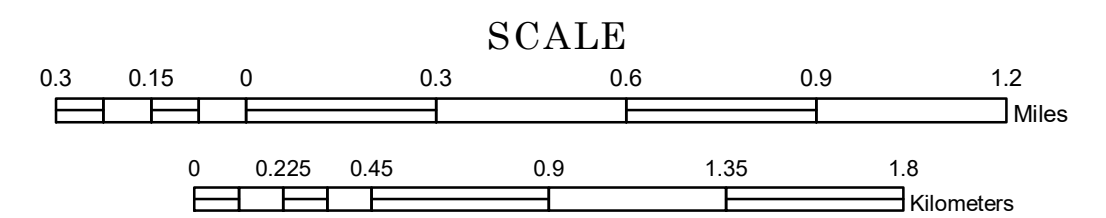


# MUNICIPALITY OF CLOQUET


PREPARED BY THE  
MINNESOTA DEPARTMENT OF TRANSPORTATION  
OFFICE OF TRANSPORTATION SYSTEM MANAGEMENT

IN COOPERATION WITH  
U.S. DEPARTMENT OF TRANSPORTATION  
FEDERAL HIGHWAY ADMINISTRATION



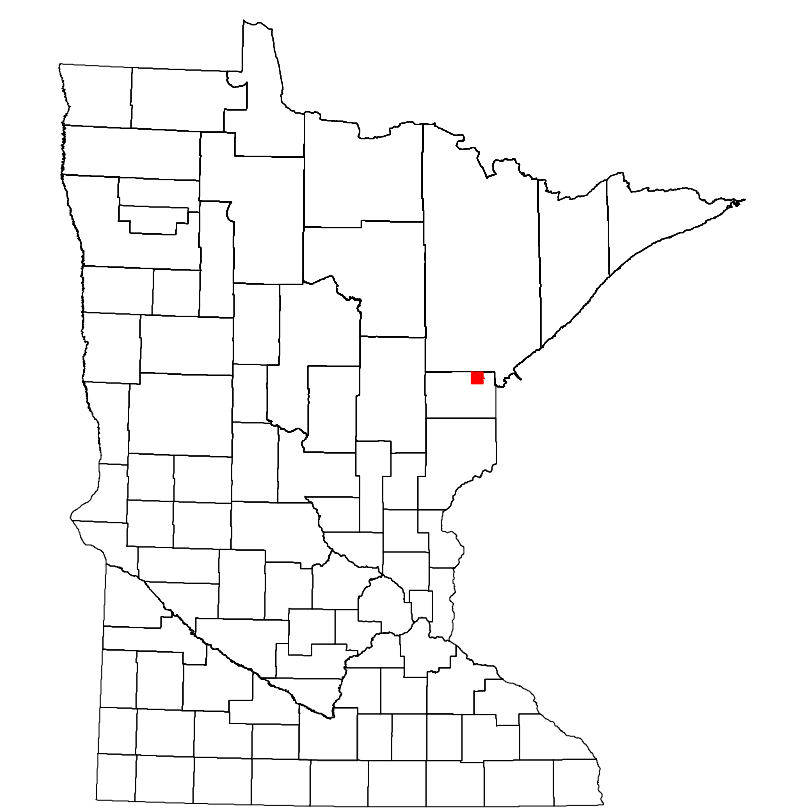
1 in = 1,600 ft  
**2019**

Projection:  
Transverse Mercator  
NAD 1986  
UTM Zone 15



North American Datum  
of 1986

ROAD AND ROADWAY FEATURES		PUBLIC SERVICE FEATURES	
INTERSTATE	[Symbol]	MNDOT OFFICE	[Symbol]
US HIGHWAY	[Symbol]	MNDOT TRUCK STATION	[Symbol]
MN HIGHWAY	[Symbol]	HIGHWAY PATROL DISTRICT OFFICE	[Symbol]
COUNTY STATE AID HIGHWAY	[Symbol]	STATE TRAVEL INFORMATION CENTER	[Symbol]
COUNTY ROAD	[Symbol]	REST AREA (FULL SERVICE)	[Symbol]
MUNICIPAL STATE AID STREET	[Symbol]	REST AREA (VAULT TOILET)	[Symbol]
MUNICIPAL STREET	[Symbol]	WASHOIE (DAILY OR PAY TOILET)	[Symbol]
PRIVATE STREET/ROAD	[Symbol]	LOCAL PARK	[Symbol]
TOWNSHIP ROAD	[Symbol]	PUBLIC ACCESS POINT	[Symbol]
UNORGANIZED TERRITORY ROAD	[Symbol]	FARMGROUNDS	[Symbol]
RAMP OR CONNECTOR	[Symbol]	PORT OF ENTRY	[Symbol]
INTERSTATE EXIT	[Symbol]	PARK AND RIDE LOT	[Symbol]
GREAT RIVER ROAD	[Symbol]	PUBLIC UNIVERSITY/COLLEGE	[Symbol]
OTHER ROADS	[Symbol]	PRIVATE UNIVERSITY/COLLEGE	[Symbol]
Frontage	[Symbol]	State Park	[Symbol]
Indian Service	[Symbol]	National Park	[Symbol]
Military	[Symbol]	National Monument	[Symbol]
		National Wildlife Refuge	[Symbol]
		State Game	[Symbol]
COMMERCIAL AIRPORT		CULTURAL FEATURES	
GENERAL AIRPORT	[Symbol]	STATE HISTORICAL MARKER	[Symbol]
AIRSTRIP	[Symbol]	HISTORIC DISTRICT	[Symbol]
SEAPLANE	[Symbol]	HISTORIC SITE	[Symbol]
AIRPORT RUNWAY	[Symbol]	MONUMENT	[Symbol]
RAILROAD AND RAILWAY FEATURES		BOUNDARY FEATURES	
RAILWAY	[Symbol]	TRIBAL LAND	[Symbol]
EMPIRE BUILDER STATION (AMTRAK)	[Symbol]	COUNTY	[Symbol]
NORTHSTAR STATION (COMMUTER)	[Symbol]	MUNICIPALITY	[Symbol]
LIGHT RAIL	[Symbol]	ADJACENT MUNICIPALITY	[Symbol]
BLUE LINE	[Symbol]	FEDERAL ADJUSTED URBAN AREA (2014)	[Symbol]
GREEN LINE	[Symbol]	MILITARY	[Symbol]
LONG BRIDGE (100' OR GREATER SPAN)	[Symbol]	VOYAGEURS NATIONAL PARK	[Symbol]
MAJOR BRIDGE (20 TO 100' SPAN)	[Symbol]	BOUNDARY WATERS CANOE AREA WILDERNESS	[Symbol]
MINOR BRIDGE (5 TO 20' SPAN)	[Symbol]	STATE PARK	[Symbol]
DAM	[Symbol]	REGIONAL PARK	[Symbol]
LOCK AND DAM	[Symbol]	NATIONAL FOREST	[Symbol]
INFRASTRUCTURE FEATURES		NATIONAL AND STATE FOREST	
STATE CAPITOL	[Symbol]	STATE FOREST	[Symbol]
FEDERAL COURTHOUSE	[Symbol]	NATIONAL TRAIL	[Symbol]
COUNTY COURTHOUSE	[Symbol]	WILDLIFE REFUGE AREA	[Symbol]
PUBLIC FACILITIES		WILDLIFE MANAGEMENT AREA	
ARMORY	[Symbol]	HYDROLOGIC FEATURES	[Symbol]
		RIVER OR STREAM (PERMANENT)	[Symbol]
		LAKE, POND OR RESERVOIR	[Symbol]
		STREAM (INTERMITTENT)	[Symbol]
		DRAINAGE DITCH	[Symbol]
		WETLAND	[Symbol]
		ISLAND OR LAND	[Symbol]
		REGIONAL WATERSHED	[Symbol]
CITY CENTERS			
TRIBAL GOVERNMENT CENTER	[Symbol]		
CITY CENTER	[Symbol]		
LOCALLY KNOWN PLACE	[Symbol]		
UNINCORPORATED COMMUNITY	[Symbol]		



Population (U.S. Census 2010): 12124

To request information from this document in an alternative format, call 651-366-4718 or 1-800-657-3774 (Greater Minnesota); 711 or 1-800-627-3529 (Minnesota Relay). You may also send an e-mail to ADAREquest.dot@state.mn.us. (Please request at least one week in advance.)