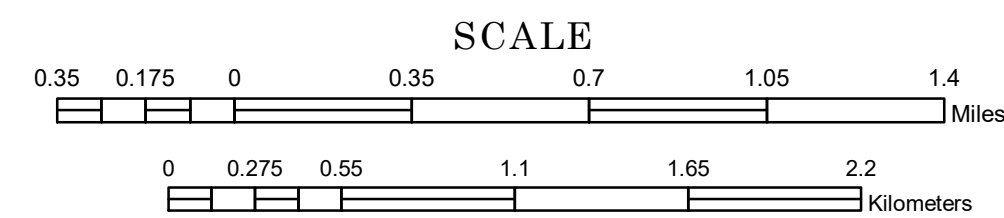


MUNICIPALITY OF COTTAGE GROVE


PREPARED BY THE
MINNESOTA DEPARTMENT OF TRANSPORTATION
OFFICE OF TRANSPORTATION SYSTEM MANAGEMENT

IN COOPERATION WITH
U.S. DEPARTMENT OF TRANSPORTATION
FEDERAL HIGHWAY ADMINISTRATION



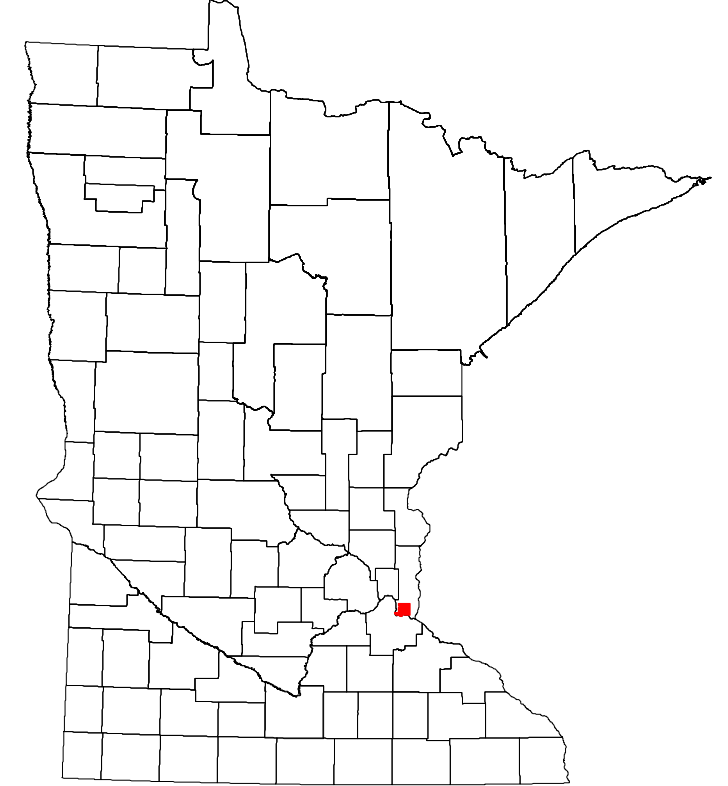
2019

Projection:
Transverse Mercator
NAD 1986
UTM Zone 15



North American Datum
of 1986

ROAD AND ROADWAY FEATURES	PUBLIC SERVICE FEATURES
INTERSTATE	MNDOT OFFICE
US HIGHWAY	MNDOT TRUCK STATION
MIN. HIGHWAY	HIGHWAY PATROL DISTRICT OFFICE
COUNTY STATE AID HIGHWAY	STATE TRAVEL INFORMATION CENTER
COUNTY ROAD	REST AREA (FULL SERVICE)
MUNICIPAL STATE AID STREET	REST AREA (VAULT TOILET)
MUNICIPAL STREET	WAYSIDE (ONLY OR P/T TOILET)
PRIVATE STREET/ROAD	LOCAL PARK
TOWNSHIP ROAD	PUBLIC ACCESS POINT
UNORGANIZED TERRITORY ROAD	FARMS
RAMP OR CONNECTOR	PORT OF ENTRY
INTERSTATE EXIT	PARK AND RIDE LOT
GREAT RIVER ROAD	PUBLIC UNIVERSITY/COLLEGE
OTHER ROADS	PRIVATE UNIVERSITY/COLLEGE
Frontage	State Park
National Forest	National Monument
National Wildlife Refuge	State Game
Military	State Game
AVIATION FEATURES	CULTURAL FEATURES
COMMERCIAL AIRPORT	STATE HISTORICAL MARKER
GENERAL AIRPORT	HISTORIC DISTRICT
AIRSTRIP	HISTORIC SITE
SEAPLANE	MONUMENT
AIRPORT RUNWAY	BOUNDARY FEATURES
RAILROAD AND RAILWAY FEATURES	TRIBAL LAND
RAILWAY	COUNTY
EMPIRE BUILDER STATION (AMTRAK)	MUNICIPALITY
NORTHSTAR STATION (COMMUTER)	ADJACENT MUNICIPALITY
VOYAGEURS NATIONAL PARK	FEDERAL ADJUSTED URBAN AREA (2014)
BLUE LINE	MILITARY
GREEN LINE	VOYAGEURS NATIONAL PARK
LONG BRIDGE (100' OR GREATER SPAN)	BOUNDARY WATERS CANOE AREA WILDERNESS
MAJOR BRIDGE (20' TO 100' SPAN)	STATE PARK
MINOR BRIDGE (5' TO 20' SPAN)	REGIONAL PARK
DAM	NATIONAL FOREST
LOCK AND DAM	NATIONAL AND STATE FOREST
STATE CAPITOL	STATE FOREST
FEDERAL COURTHOUSE	NATIONAL TRAIL
COUNTY COURTHOUSE	WILDLIFE REFUGE AREA
ARMORY	WILDLIFE MANAGEMENT AREA
CITY CENTERS	HYDROLOGIC FEATURES
TRIBAL GOVERNMENT CENTER	RIVER OR STREAM (PERMANENT)
CITY CENTER	LAKE, POND OR RESERVOIR
LOCALLY KNOWN PLACE	STREAM (INTERMITTENT)
UNINCORPORATED COMMUNITY	DRAINAGE DITCH
	WETLAND
	ISLAND OR LAND
	REGIONAL WATERSHED



Population (U.S. Census 2010): 34589

To request information from this document in an alternative format, call 651-366-4718 or 1-800-657-3774 (Greater Minnesota); 711 or 1-800-627-3529 (Minnesota Relay). You may also send an e-mail to ADRequest.dot@state.mn.us. (Please request at least one week in advance.)