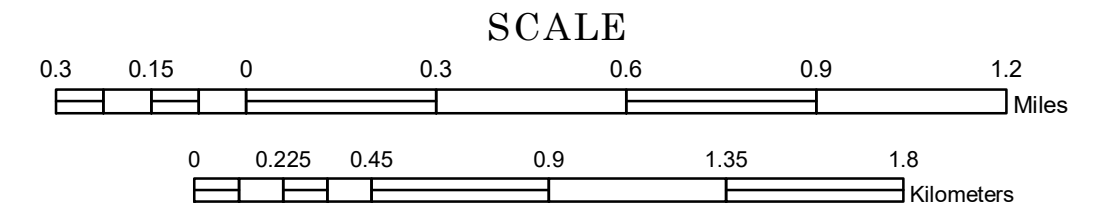


# MUNICIPALITY OF EAGAN


PREPARED BY THE  
MINNESOTA DEPARTMENT OF TRANSPORTATION  
OFFICE OF TRANSPORTATION SYSTEM MANAGEMENT

IN COOPERATION WITH  
U.S. DEPARTMENT OF TRANSPORTATION  
FEDERAL HIGHWAY ADMINISTRATION



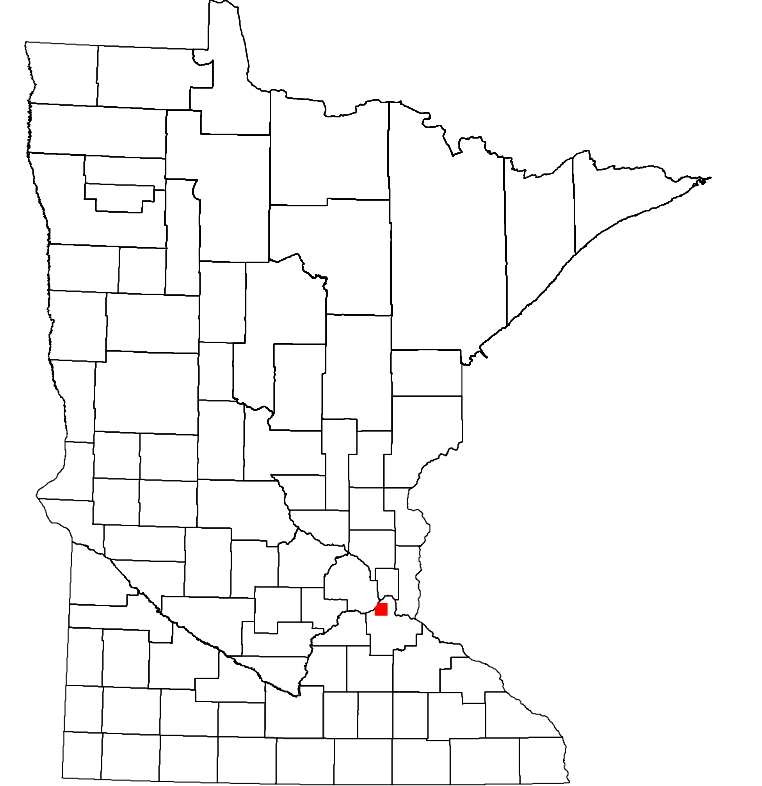
1 in = 1,600 ft  
**2019**

Projection:  
Transverse Mercator  
NAD 1986  
UTM Zone 15



North American Datum  
of 1986

ROAD AND ROADWAY FEATURES		PUBLIC SERVICE FEATURES	
INTERSTATE		MINNDOT OFFICE	
US HIGHWAY		MINNDOT TRUCK STATION	
MN HIGHWAY		HIGHWAY PATROL DISTRICT OFFICE	
COUNTY STATE AID HIGHWAY		STATE TRAVEL INFORMATION CENTER	
COUNTY ROAD		REST AREA (FULL SERVICE)	
MUNICIPAL STATE AID STREET		REST AREA (VAULT TOILET)	
MUNICIPAL STREET		WAYSIDE (VAULT OR PVT TOILET)	
PRIVATE STREET/ROAD		LOCAL PARK	
TOWNSHIP ROAD		PUBLIC ACCESS POINT	
UNORGANIZED TERRITORY ROAD		FAIRGROUNDS	
RAMP OR CONNECTOR		PORT OF ENTRY	
INTERSTATE EXIT		PARK AND RIDE LOT	
GREAT RIVER ROAD		PUBLIC UNIVERSITY/COLLEGE	
OTHER ROADS		PRIVATE UNIVERSITY/COLLEGE	
STATE PARK		CULTURAL FEATURES	
INDIAN SERVICE		STATE HISTORICAL MARKER	
NATIONAL PARK		HISTORIC DISTRICT	
NATIONAL MONUMENT		HISTORIC SITE	
NATIONAL WILDLIFE		MONUMENT	
STATE GAME		BOUNDARY FEATURES	
AVIATION FEATURES		TRIBAL LAND	
COMMERCIAL AIRPORT		COUNTY	
GENERAL AIRPORT		MUNICIPALITY	
AIRSTRIP		ADJACENT MUNICIPALITY	
SEAPLANE		FEDERAL ADJUSTED URBAN AREA (2014)	
AIRPORT RUNWAY		MILITARY	
RAILROAD AND RAILWAY FEATURES		VOYAGEURS NATIONAL PARK	
RAILWAY		BOUNDARY WATERS CANOE AREA WILDERNESS	
EMPIRE BUILDER STATION (AMTRAK)		STATE PARK	
NORTHSTAR STATION (COMRAILER)		REGIONAL PARK	
LIGHT RAIL		NATIONAL FOREST	
BLUE LINE		NATIONAL AND STATE FOREST	
GREEN LINE		STATE FOREST	
INFRASTRUCTURE FEATURES		NATIONAL TRAIL	
LONG BRIDGE (100' OR GREATER SPAN)		WILDLIFE REFUGE AREA	
MAJOR BRIDGE (20 TO 100' SPAN)		WILDLIFE MANAGEMENT AREA	
MINOR BRIDGE (5 TO 20' SPAN)		HYDROLOGIC FEATURES	
DAM		RIVER OR STREAM (PERMANENT)	
LOCK AND DAM		LAKE, POND OR RESERVOIR	
STATE CAPITOL		STREAM (INTERMITTENT)	
FEDERAL COURTHOUSE		DRAINAGE DITCH	
COUNTY COURTHOUSE		WETLAND	
ARMORY		ISLAND OR LAND	
CITY CENTERS		REGIONAL WATERSHED	
TRIBAL GOVERNMENT CENTER			
CITY CENTER			
LOCALLY KNOWN PLACE			
UNINCORPORATED COMMUNITY			



Population (U.S. Census 2010): 64206

To request information from this document in an alternative format, call 651-366-4718 or 1-800-657-3774 (Greater Minnesota); 711 or 1-800-627-3529 (Minnesota Relay). You may also send an e-mail to ADRequest.dot@state.mn.us. (Please request at least one week in advance.)