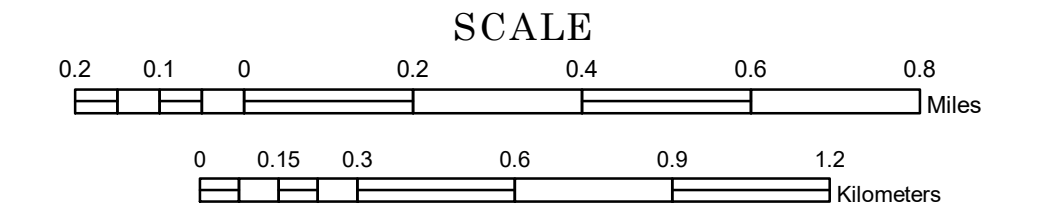


MUNICIPALITY OF GOLDEN VALLEY

PREPARED BY THE
MINNESOTA DEPARTMENT OF TRANSPORTATION
OFFICE OF TRANSPORTATION SYSTEM MANAGEMENT

IN COOPERATION WITH
U.S. DEPARTMENT OF TRANSPORTATION
FEDERAL HIGHWAY ADMINISTRATION



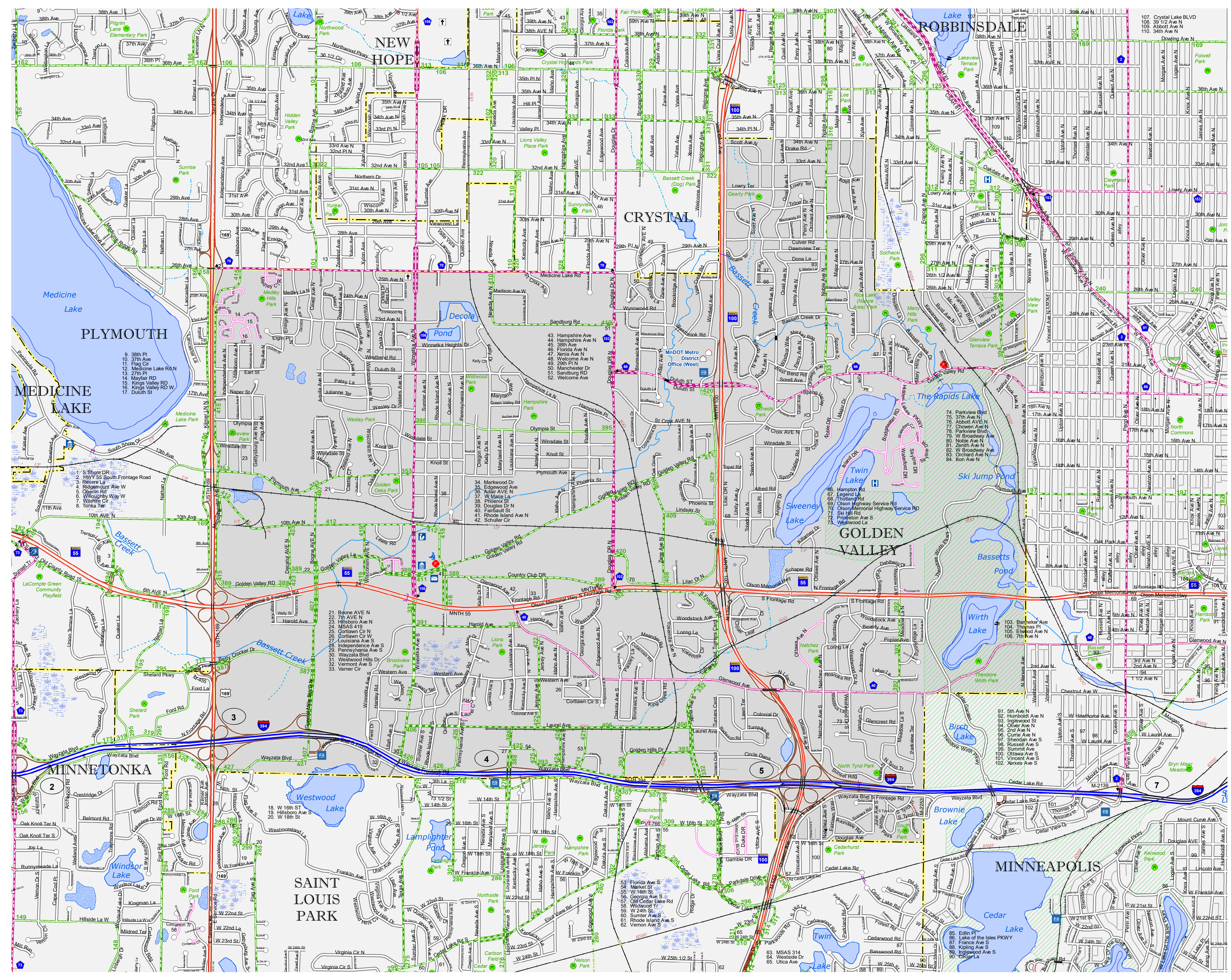
1 in = 1,200 ft

2019

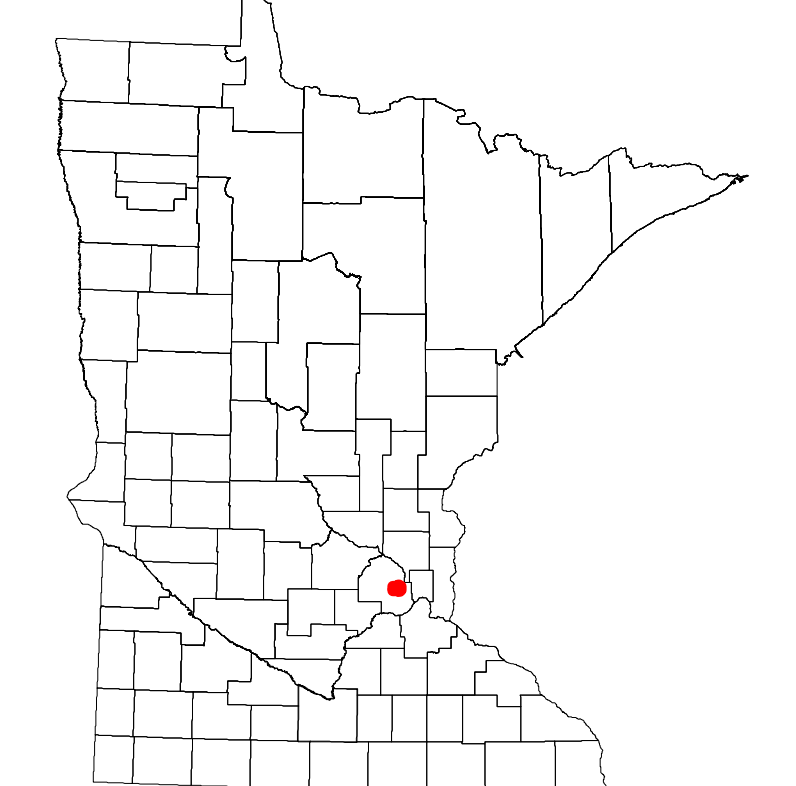


Projection:
Transverse Mercator
NAD 1986
UTM Zone 15

North American Datum
of 1986



ROAD AND ROADWAY FEATURES	MUNICIPAL OFFICE	PUBLIC SERVICE FEATURES
INTERSTATE	MINOT OFFICE	MINOT TRUCK STATION
US HIGHWAY	HIGHWAY PATROL DISTRICT OFFICE	STATE TRAVEL INFORMATION CENTER
MAJOR HIGHWAY	REST AREA (WALK TOILET)	REST AREA (WALK TOILET)
COUNTY STATE AID HIGHWAY	WAYSIDE (WALK OR PIT TOILET)	LOCAL PARK
COUNTY ROAD	PUBLIC ACCESS POINT	FAIRGROUNDS
MUNICIPAL STATE AID STREET	PORT OF ENTRY	PARK AND RIDE LOT
MUNICIPAL STREET	PRIVATE UNIVERSITY/COLLEGE	PUBLIC UNIVERSITY/COLLEGE
PRIVATE STREET/ROAD	OTHER ROAD	STATE HISTORICAL MARKER
TOWNSHIP ROAD	FRONTAGE	HISTORIC DISTRICT
UNORGANIZED TERRITORY ROAD	STATE PARK	HISTORIC SITE
RAMP OR CONNECTOR	NATIONAL MONUMENT	MONUMENT
INTERSTATE EXIT	STATE HISTORICAL MARKER	BOUNDARY FEATURES
GREAT RIVER ROAD	STATE HISTORICAL MARKER	TRIBAL LAND
OTHER ROAD	STATE HISTORICAL MARKER	COUNTY
FRONTAGE	STATE HISTORICAL MARKER	MUNICIPALITY
NATIONAL MONUMENT	STATE HISTORICAL MARKER	ADJACENT MUNICIPALITY
STATE PARK	STATE HISTORICAL MARKER	FEDERAL ADJUSTED URBAN AREA (2014)
HISTORIC DISTRICT	STATE HISTORICAL MARKER	MILITARY
HISTORIC SITE	STATE HISTORICAL MARKER	VOYAGEURS NATIONAL PARK
MONUMENT	STATE HISTORICAL MARKER	BOUNDARY WATERS CANOE AREA WILDERNESS
BOUNDARY FEATURES	STATE HISTORICAL MARKER	STATE PARK
TRIBAL LAND	STATE HISTORICAL MARKER	REGIONAL PARK
COUNTY	STATE HISTORICAL MARKER	NATIONAL FOREST
MUNICIPALITY	STATE HISTORICAL MARKER	NATIONAL AND STATE FOREST
ADJACENT MUNICIPALITY	STATE HISTORICAL MARKER	STATE FOREST
FEDERAL ADJUSTED URBAN AREA (2014)	STATE HISTORICAL MARKER	NATIONAL TRAIL
MILITARY	STATE HISTORICAL MARKER	WILDLIFE REFUGUE AREA
VOYAGEURS NATIONAL PARK	STATE HISTORICAL MARKER	WILDLIFE MANAGEMENT AREA
BOUNDARY WATERS CANOE AREA WILDERNESS	STATE HISTORICAL MARKER	RIVER OR STREAM (PERMANENT)
STATE PARK	STATE HISTORICAL MARKER	LAKE, POND OR RESERVOIR
REGIONAL PARK	STATE HISTORICAL MARKER	STREAM (INTERMITTENT)
NATIONAL FOREST	STATE HISTORICAL MARKER	DRAINAGE DITCH
NATIONAL AND STATE FOREST	STATE HISTORICAL MARKER	WETLAND
STATE FOREST	STATE HISTORICAL MARKER	ISLAND OR LAND
NATIONAL TRAIL	STATE HISTORICAL MARKER	REGIONAL WATERSHED
WILDLIFE REFUGUE AREA	STATE HISTORICAL MARKER	
WILDLIFE MANAGEMENT AREA	STATE HISTORICAL MARKER	
RIVER OR STREAM (PERMANENT)	STATE HISTORICAL MARKER	
LAKE, POND OR RESERVOIR	STATE HISTORICAL MARKER	
STREAM (INTERMITTENT)	STATE HISTORICAL MARKER	
DRAINAGE DITCH	STATE HISTORICAL MARKER	
WETLAND	STATE HISTORICAL MARKER	
ISLAND OR LAND	STATE HISTORICAL MARKER	
REGIONAL WATERSHED	STATE HISTORICAL MARKER	



Population (U.S. Census 2010): 20371

To request information from this document in an alternative format, call 651-366-4718 or 1-800-657-3774 (Greater Minnesota); 711 or 1-800-627-3529 (Minnesota Relay). You may also send an e-mail to ADRequest.dot@state.mn.us. (Please request at least one week in advance.)