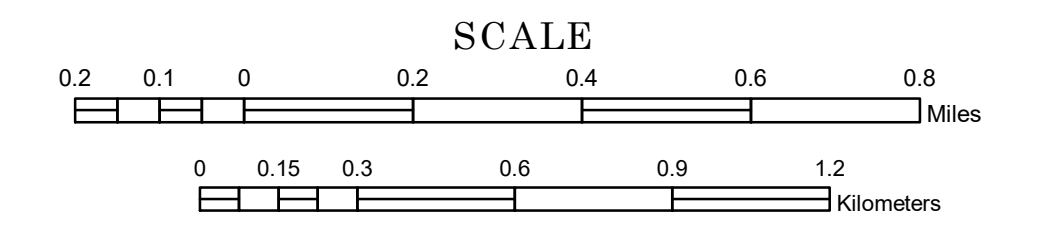


# MUNICIPALITY OF INTERNATIONAL FALLS

PREPARED BY THE  
MINNESOTA DEPARTMENT OF TRANSPORTATION  
OFFICE OF TRANSPORTATION SYSTEM MANAGEMENT

IN COOPERATION WITH  
U.S. DEPARTMENT OF TRANSPORTATION  
FEDERAL HIGHWAY ADMINISTRATION

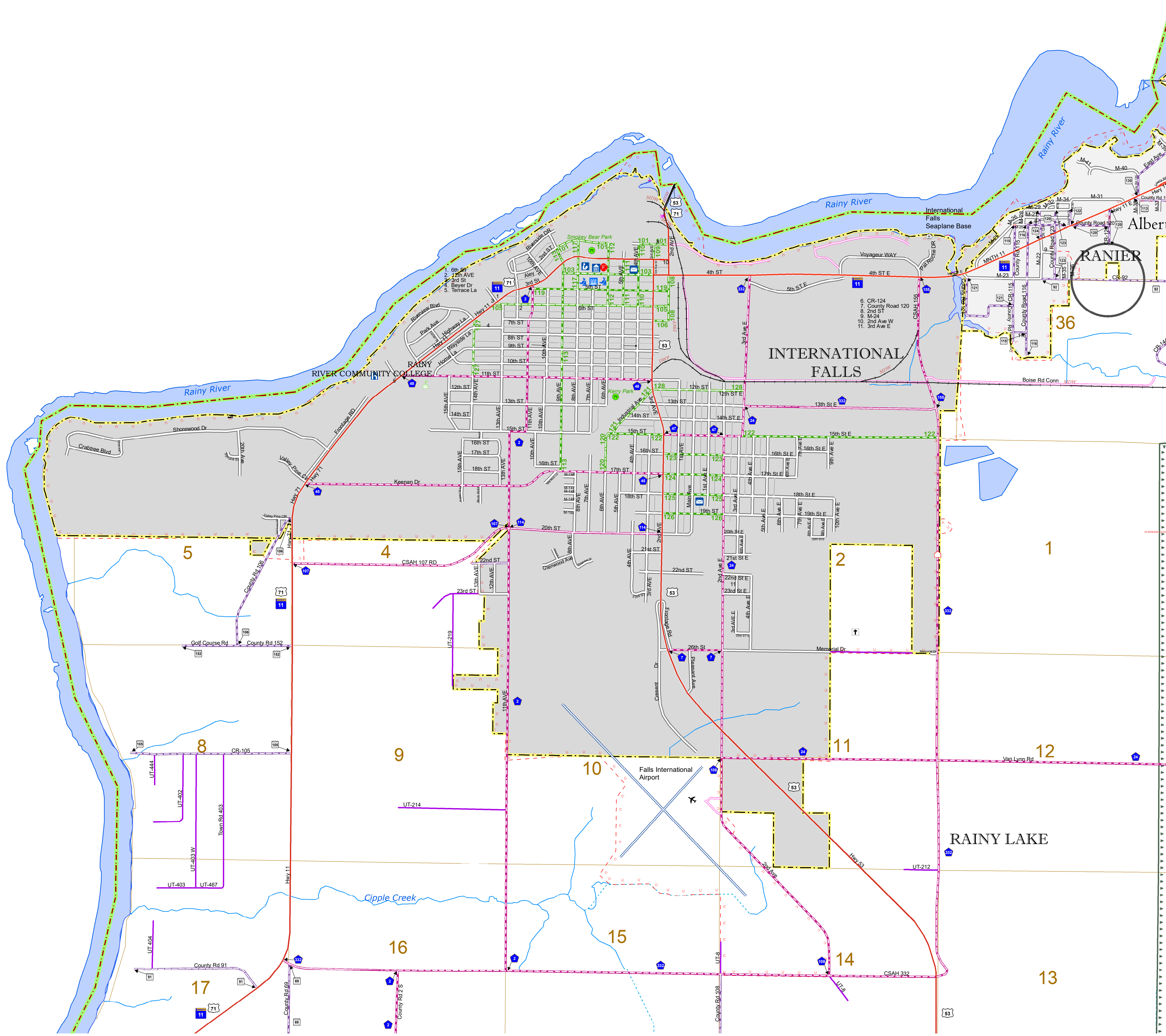


2019

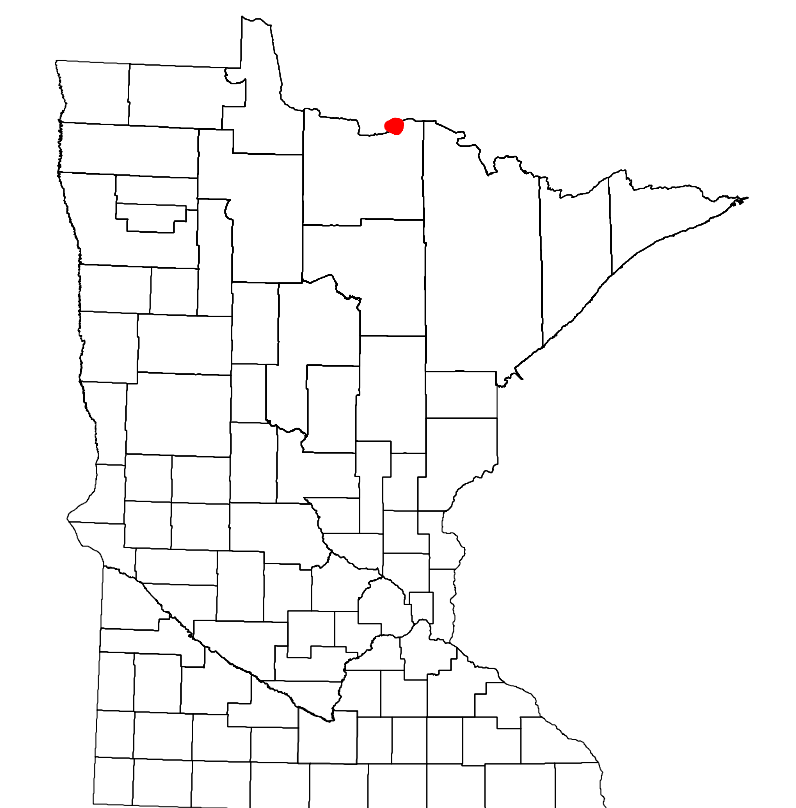
Projection:  
Transverse Mercator  
NAD 1986  
UTM Zone 15



North American Datum  
of 1986



ROAD AND ROADWAY FEATURES	PUBLIC SERVICE FEATURES
INTERSTATE	MINDOT OFFICE
US HIGHWAY	MINDOT TRUCK STATION
MIN HIGHWAY	HIGHWAY PATROL DISTRICT OFFICE
COUNTY STATE AID HIGHWAY	STATE TRAVEL INFORMATION CENTER
COUNTY ROAD	REST AREA (FULL SERVICE)
MUNICIPAL STATE AID STREET	REST AREA (VALET TOILET)
MUNICIPAL STREET	WAYSIDE (VALET OR PIT TOILET)
PRIVATE STREET/ROAD	LOCAL PARK
TOWNSHIP ROAD	PUBLIC ACCESS POINT
UNORGANIZED TERRITORY ROAD	FAIRGROUNDS
RAMP OR CONNECTOR	PORT OF ENTRY
INTERSTATE EXIT	PARK AND RIDE LOT
GREAT RIVER ROAD	PUBLIC UNIVERSITY/COLLEGE
OTHER ROADS	PRIVATE UNIVERSITY/COLLEGE
FRONTAGE ROAD	STATE HISTORICAL MARKER
INDUSTRIAL PARK	CULTURAL FEATURES
MILITARY	HISTORIC DISTRICT
STATE PARK	HISTORIC SITE
NATIONAL FOREST	MONUMENT
NATIONAL WILDLIFE STATE GAME	BOUNDARY FEATURES
AVIATION FEATURES	TRIBAL LAND
COMMERCIAL AIRPORT	COUNTY
GENERAL AIRPORT	MUNICIPALITY
AIRSTRIP	ADJACENT MUNICIPALITY
SEAPLANE	FEDERAL ADJUSTED URBAN AREA (2014)
AIRPORT RUNWAY	MILITARY
RAILROAD AND RAILWAY FEATURES	VOYAGEURS NATIONAL PARK
RAILWAY	BOUNDARY WATERS CANOE AREA WILDERNESS
EMPIRE BUILDER STATION (AIR/RAIL)	STATE PARK
NORTHTAR STATION (COMMUTER)	REGIONAL PARK
LIGHT RAIL	NATIONAL FOREST
BLUE LINE	NATIONAL AND STATE FOREST
GREEN LINE	STATE FOREST
LONG BRIDGE (100' OR GREATER SPAN)	NATIONAL TRAIL
MAJOR BRIDGE (20' TO 100' SPAN)	WILDLIFE REFUGUE AREA
MINOR BRIDGE (5' TO 20' SPAN)	WILDLIFE MANAGEMENT AREA
DAM	HYDROLOGIC FEATURES
LOCK AND DAM	RIVER OR STREAM (PERMANENT)
STATE CAPITOL	LAKE, POND OR RESERVOIR
FEDERAL COURTHOUSE	STREAM (INTERMITTENT)
COUNTY COURTHOUSE	DRAINAGE DITCH
ARMORY	WETLAND
CITY CENTERS	ISLAND OR LAND
TRIBAL GOVERNMENT CENTER	REGIONAL WATERSHED
CITY CENTER	
LOCALLY KNOWN PLACE	
UNINCORPORATED COMMUNITY	



Population (U.S. Census 2010): 6424

To request information from this document in an alternative format, call 651-366-4718 or 1-800-657-3774 (Greater Minnesota); 711 or 1-800-627-3529 (Minnesota Relay). You may also send an e-mail to ADAREquest.dot@state.mn.us. (Please request at least one week in advance.)