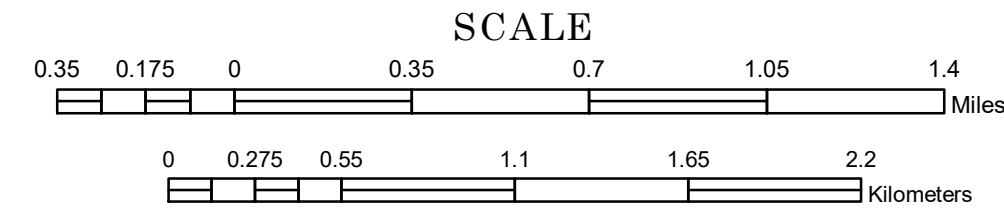


MUNICIPALITY OF INVER GROVE HEIGHTS


PREPARED BY THE
MINNESOTA DEPARTMENT OF TRANSPORTATION
OFFICE OF TRANSPORTATION SYSTEM MANAGEMENT

IN COOPERATION WITH
U.S. DEPARTMENT OF TRANSPORTATION
FEDERAL HIGHWAY ADMINISTRATION



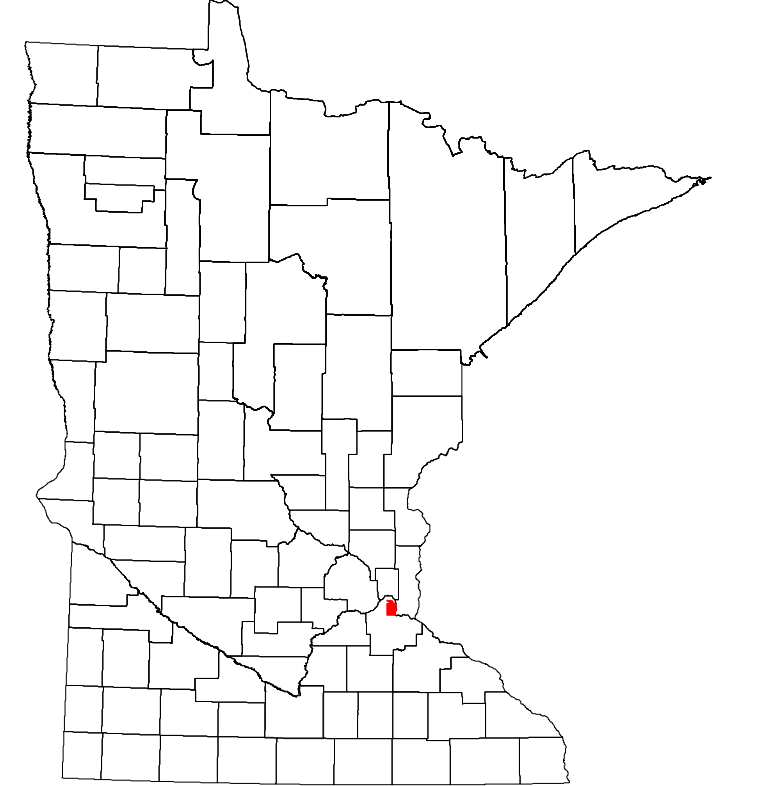
2019

Projection:
Transverse Mercator
NAD 1986
UTM Zone 15



North American Datum
of 1986

ROAD AND ROADWAY FEATURES		PUBLIC SERVICE FEATURES	
INTERSTATE		MINDOT OFFICE	
US HIGHWAY		MINDOT TRUCK STATION	
MN HIGHWAY		HIGHWAY PATROL DISTRICT OFFICE	
COUNTY STATE AID HIGHWAY		STATE TRAVEL INFORMATION CENTER	
COUNTY ROAD		REST AREA (FULL SERVICE)	
MUNICIPAL STATE AID STREET		REST AREA (VAULT TOILET)	
MUNICIPAL STREET		WIDEWIDE (VAULT OR PVI TOILET)	
PRIVATE STREET/ROAD		LOCAL PARK	
TOWNSHIP ROAD		PUBLIC ACCESS POINT	
UNORGANIZED TERRITORY ROAD		FARMGROUNDS	
RAMP OR CONNECTOR		PORT OF ENTRY	
INTERSTATE EXIT		PARK AND RIDE LOT	
GREAT RIVER ROAD		PUBLIC UNIVERSITY/COLLEGE	
OTHER ROADS		PRIVATE UNIVERSITY/COLLEGE	
FRONTAGE		STATE HISTORICAL MARKER	
STATE PARK		CULTURAL FEATURES	
NATIONAL PARK		HISTORIC DISTRICT	
MONUMENT		HISTORIC SITE	
NATIONAL FOREST		MONUMENT	
NATIONAL WILDLIFE		BOUNDARY FEATURES	
STATE GAME		TRIBAL LAND	
AVIATION FEATURES		COUNTY	
COMMERCIAL AIRPORT		MUNICIPALITY	
GENERAL AIRPORT		ADJACENT MUNICIPALITY	
AIRSTRIP		FEDERAL ADJUSTED URBAN AREA (2014)	
SEAPLANE		MILITARY	
AIRPORT RUNWAY		VOYAGEURS NATIONAL PARK	
RAILROAD AND RAILWAY FEATURES		STATE PARK	
EMPIRE BUILDER STATION (AMTRAK)		REGIONAL PARK	
NORTHSTAR STATION (COMMUTER)		NATIONAL FOREST	
LIGHT RAIL		NATIONAL AND STATE FOREST	
BLUE LINE		STATE FOREST	
GREEN LINE		NATIONAL TRAIL	
INFRASTRUCTURE FEATURES		WILDLIFE REFUGE AREA	
LONG BRIDGE (100' OR GREATER SPAN)		WILDLIFE MANAGEMENT AREA	
MAJOR BRIDGE (20' TO 100' SPAN)		HYDROLOGIC FEATURES	
MINOR BRIDGE (5' TO 20' SPAN)		RIVER OR STREAM (PERMANENT)	
DAM		LAKE, POND OR RESERVOIR	
LOCK AND DAM		STREAM (INTERMITTENT)	
PUBLIC FACILITIES		DRAINAGE DITCH	
STATE CAPITOL		WETLAND	
FEDERAL COURTHOUSE		ISLAND OR LAND	
COUNTY COURTHOUSE		REGIONAL WATERSHED	
ARMORY			
CITY CENTERS			
TRIBAL GOVERNMENT CENTER			
CITY CENTER			
LOCALLY KNOWN PLACE			
UNINCORPORATED COMMUNITY			



Population (U.S. Census 2010): 33880

To request information from this document in an alternative format, call 651-366-4718 or 1-800-657-3774 (Greater Minnesota); 711 or 1-800-627-3529 (Minnesota Relay). You may also send an e-mail to ADArequest.dot@state.mn.us. (Please request at least one week in advance.)