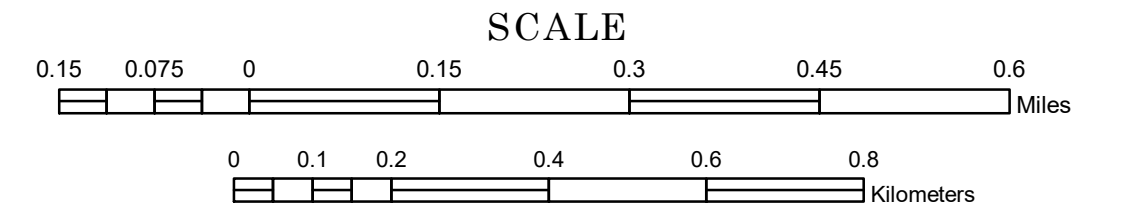




MUNICIPALITY OF JORDAN

PREPARED BY THE
MINNESOTA DEPARTMENT OF TRANSPORTATION
OFFICE OF TRANSPORTATION SYSTEM MANAGEMENT

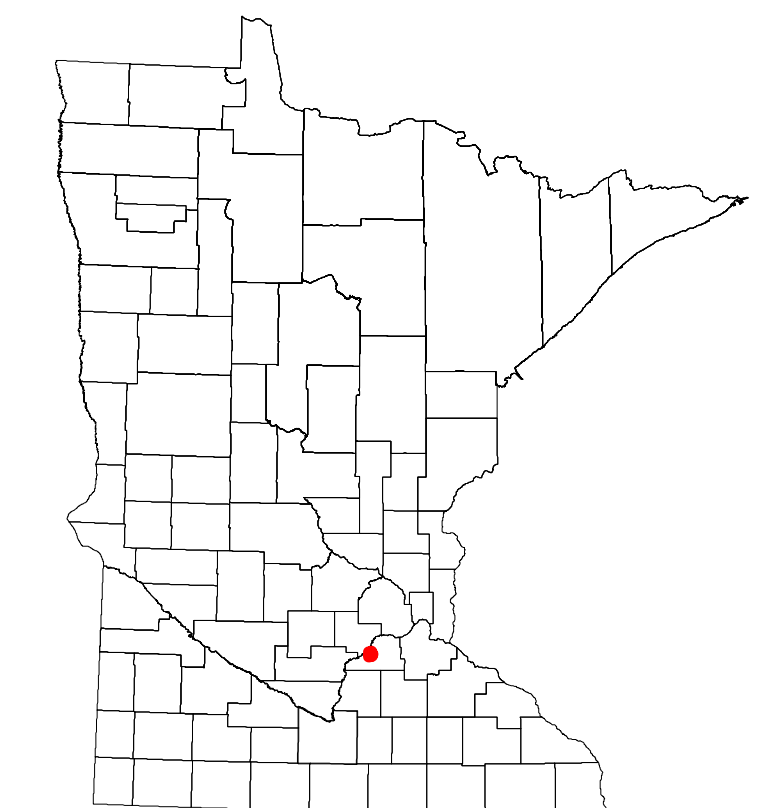
IN COOPERATION WITH
U.S. DEPARTMENT OF TRANSPORTATION
FEDERAL HIGHWAY ADMINISTRATION



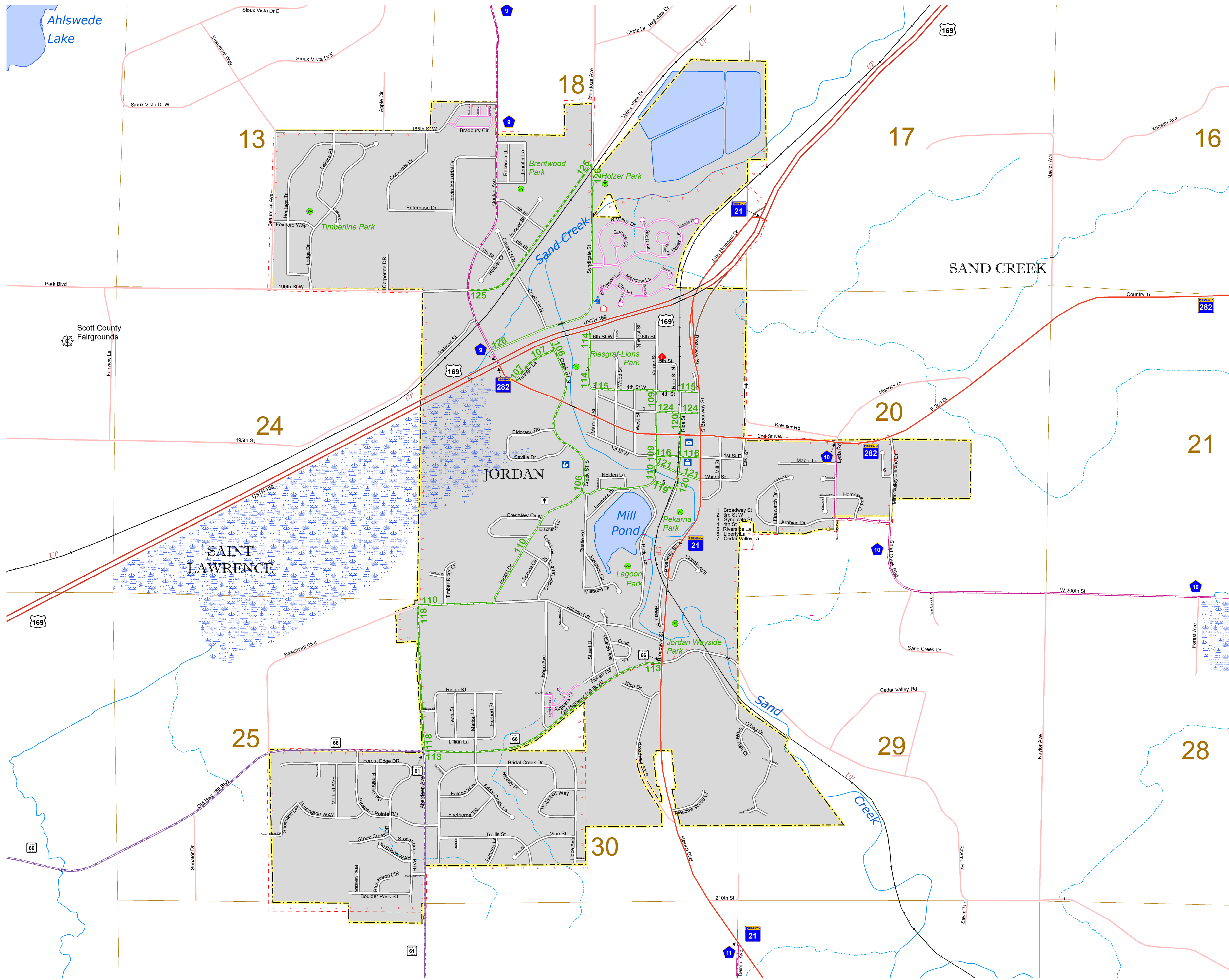
2019

Projection:
Transverse Mercator
NAD 1986
UTM Zone 15
North American Datum
of 1986

ROAD AND ROADWAY FEATURES	PUBLIC SERVICE FEATURES	BOUNDARY FEATURES
INTERSTATE	MINOT OFFICE	TRIBAL LAND
US HIGHWAY	MINOT TRUCK STATION	COUNTY
MN HIGHWAY	HIGHWAY PATROL DISTRICT OFFICE	MUNICIPALITY
COUNTY STATE AID HIGHWAY	STATE TRAVEL INFORMATION CENTER	ADJACENT MUNICIPALITY
COUNTY ROAD	REST AREA (FULL SERVICE)	FEDERAL ADJUSTED URBAN AREA (2014)
MUNICIPAL STATE AID STREET	REST AREA (VALET TOILET)	MILITARY
MUNICIPAL STREET	WAYSIDE (VALET OR PIT TOILET)	VOYAGEURS NATIONAL PARK
PRIVATE STREET/ROAD	LOCAL PARK	BOUNDARY WATERS CANOE AREA WILDERNESS
TOWNSHIP ROAD	PUBLIC ACCESS POINT	STATE PARK
UNORGANIZED TERRITORY ROAD	FAIRGROUNDS	REGIONAL PARK
RAMP OR CONNECTOR	PORT OF ENTRY	NATIONAL AND STATE FOREST
INTERSTATE EXIT	PARK AND RIDE LOT	STATE FOREST
GREAT RIVER ROAD	PUBLIC UNIVERSITY/COLLEGE	NATIONAL TRAIL
OTHER ROADS	PRIVATE UNIVERSITY/COLLEGE	WILDLIFE REFUGUE AREA
Frontage		WILDLIFE MANAGEMENT AREA
Frontage		RIVER OR STREAM (PERMANENT)
Frontage		LAKE, POND OR RESERVOIR
Frontage		STREAM (INTERMITTENT)
Frontage		DRAINAGE DITCH
Frontage		WETLAND
Frontage		ISLAND OR LAND
Frontage		REGIONAL WATERSHED



Population (U.S. Census 2010): 5470



To request information from this document in an alternative format, call 651-366-4718 or 1-800-657-3774 (Greater Minnesota); 711 or 1-800-627-3529 (Minnesota Relay). You may also send an e-mail to ADARquest.dot@state.mn.us. (Please request at least one week in advance.)