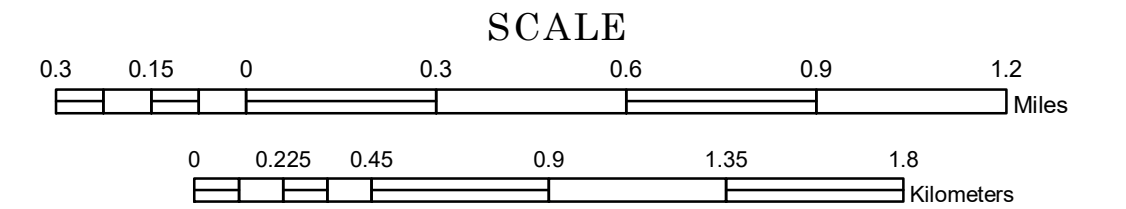


MUNICIPALITY OF LINO LAKES

PREPARED BY THE
MINNESOTA DEPARTMENT OF TRANSPORTATION
OFFICE OF TRANSPORTATION SYSTEM MANAGEMENT


IN COOPERATION WITH
U.S. DEPARTMENT OF TRANSPORTATION
FEDERAL HIGHWAY ADMINISTRATION



1 in = 1,600 ft

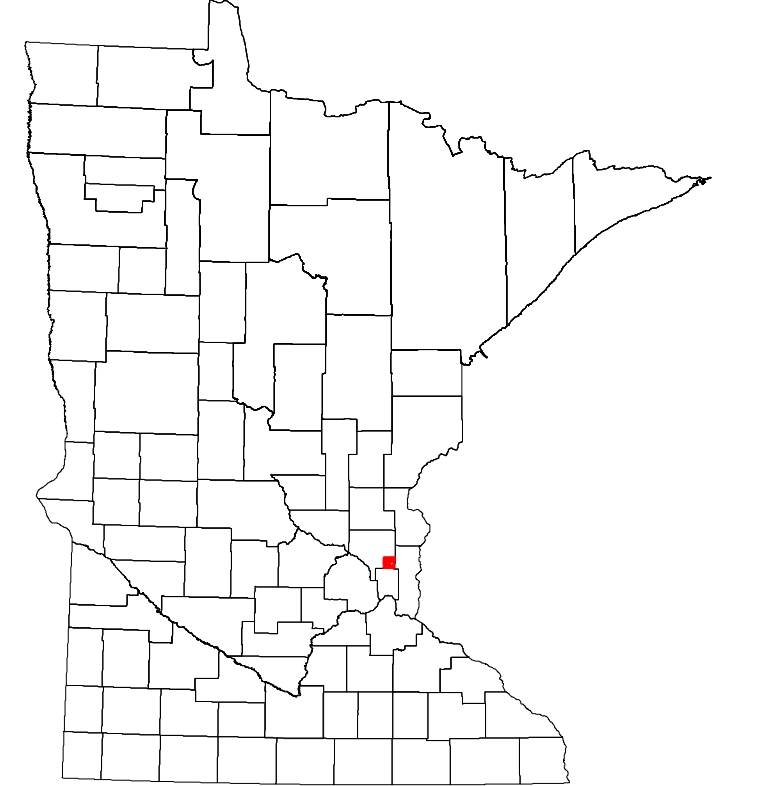
2019

Projection:
Transverse Mercator
NAD 1986
UTM Zone 15



North American Datum
of 1986

ROAD AND ROADWAY FEATURES		PUBLIC SERVICE FEATURES	
INTERSTATE		MINDOT OFFICE	
US HIGHWAY		MINDOT TRUCK STATION	
MN HIGHWAY		HIGHWAY PATROL DISTRICT OFFICE	
COUNTY STATE AID HIGHWAY		STATE TRAVEL INFORMATION CENTER	
COUNTY ROAD		REST AREA (FULL SERVICE)	
MUNICIPAL STATE AID STREET		REST AREA (VAULT TOILET)	
MUNICIPAL STREET		WIDEWIDE (ONLY OR PIT TOILET)	
PRIVATE STREET/ROAD		LOCAL PARK	
TOWNSHIP ROAD		PUBLIC ACCESS POINT	
UNORGANIZED TERRITORY ROAD		FAIRGROUNDS	
RAMP OR CONNECTOR		PORT OF ENTRY	
INTERSTATE EXIT		PARK AND RIDE LOT	
GREAT RIVER ROAD		PUBLIC UNIVERSITY/COLLEGE	
OTHER ROADS		PRIVATE UNIVERSITY/COLLEGE	
Frontage		State Park	
National Forest		National Monument	
Military		National Wildlife State Game	
AVIATION FEATURES		CULTURAL FEATURES	
COMMERCIAL AIRPORT		STATE HISTORICAL MARKER	
GENERAL AIRPORT		HISTORIC DISTRICT	
AIRSTRIP		HISTORIC SITE	
SEAPLANE		MONUMENT	
AIRPORT RUNWAY		BOUNDARY FEATURES	
RAILROAD AND RAILWAY FEATURES		TRIBAL LAND	
EMPIRE BUILDER STATION (AMTRAK)		COUNTY	
NORTHSTAR STATION (COMRAILER)		MUNICIPALITY	
BLUE LINE		ADJACENT MUNICIPALITY	
GREEN LINE		FEDERAL ADJUSTED URBAN AREA (2014)	
LONG BRIDGE (100' OR GREATER SPAN)		MILITARY	
MAJOR BRIDGE (20 TO 100' SPAN)		VOYAGEURS NATIONAL PARK	
MINOR BRIDGE (5 TO 20' SPAN)		BOUNDARY WATERS CANOE AREA WILDERNESS	
DAM		STATE PARK	
LOCK AND DAM		REGIONAL PARK	
STATE CAPITOL		NATIONAL FOREST	
FEDERAL COURTHOUSE		NATIONAL AND STATE FOREST	
COUNTY COURTHOUSE		STATE FOREST	
ARMORY		NATIONAL TRAIL	
CITY CENTERS		WILDLIFE REFUGIE AREA	
TRIBAL GOVERNMENT CENTER		WILDLIFE MANAGEMENT AREA	
CITY CENTER		HYDROLOGIC FEATURES	
LOCALLY KNOWN PLACE		RIVER OR STREAM (PERMANENT)	
UNINCORPORATED COMMUNITY		LAKE, POND OR RESERVOIR	
		STREAM (INTERMITTENT)	
		DRAINAGE DITCH	
		WETLAND	
		ISLAND OR LAND	
		REGIONAL WATERSHED	



Population (U.S. Census 2010): 20216

To request information from this document in an alternative format, call 651-366-4718 or 1-800-657-3774 (Greater Minnesota); 711 or 1-800-627-3529 (Minnesota Relay). You may also send an e-mail to ADAREquest.dot@state.mn.us. (Please request at least one week in advance.)