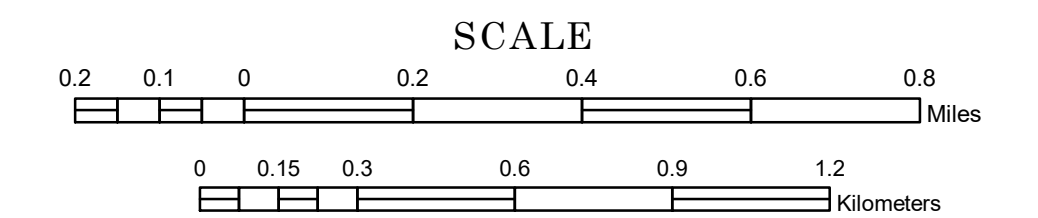


MUNICIPALITY OF LITCHFIELD


PREPARED BY THE
MINNESOTA DEPARTMENT OF TRANSPORTATION
OFFICE OF TRANSPORTATION SYSTEM MANAGEMENT

IN COOPERATION WITH
U.S. DEPARTMENT OF TRANSPORTATION
FEDERAL HIGHWAY ADMINISTRATION



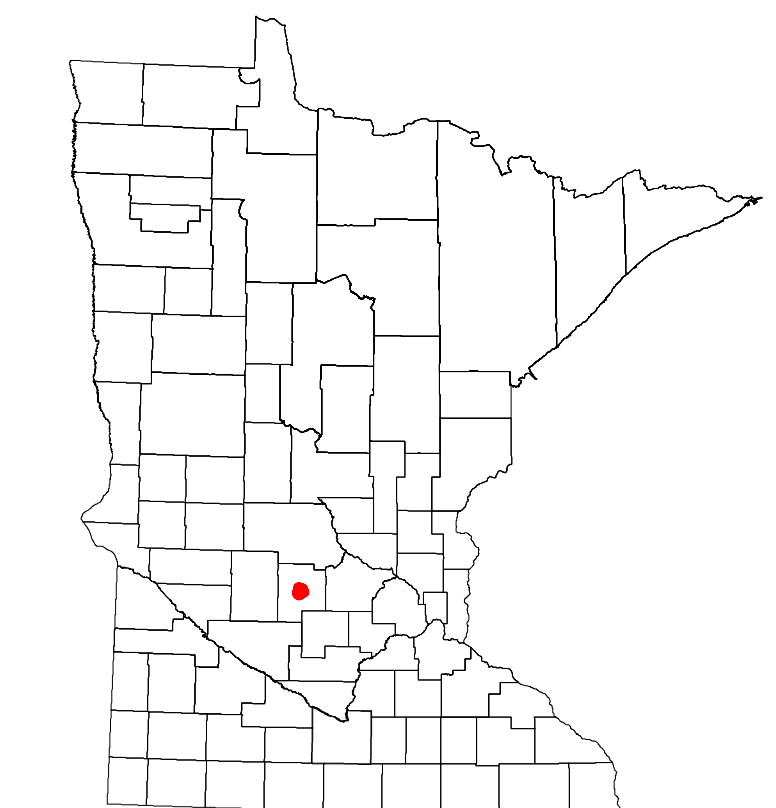
1 in = 1,200 ft
2019

Projection:
Transverse Mercator
NAD 1986
UTM Zone 15

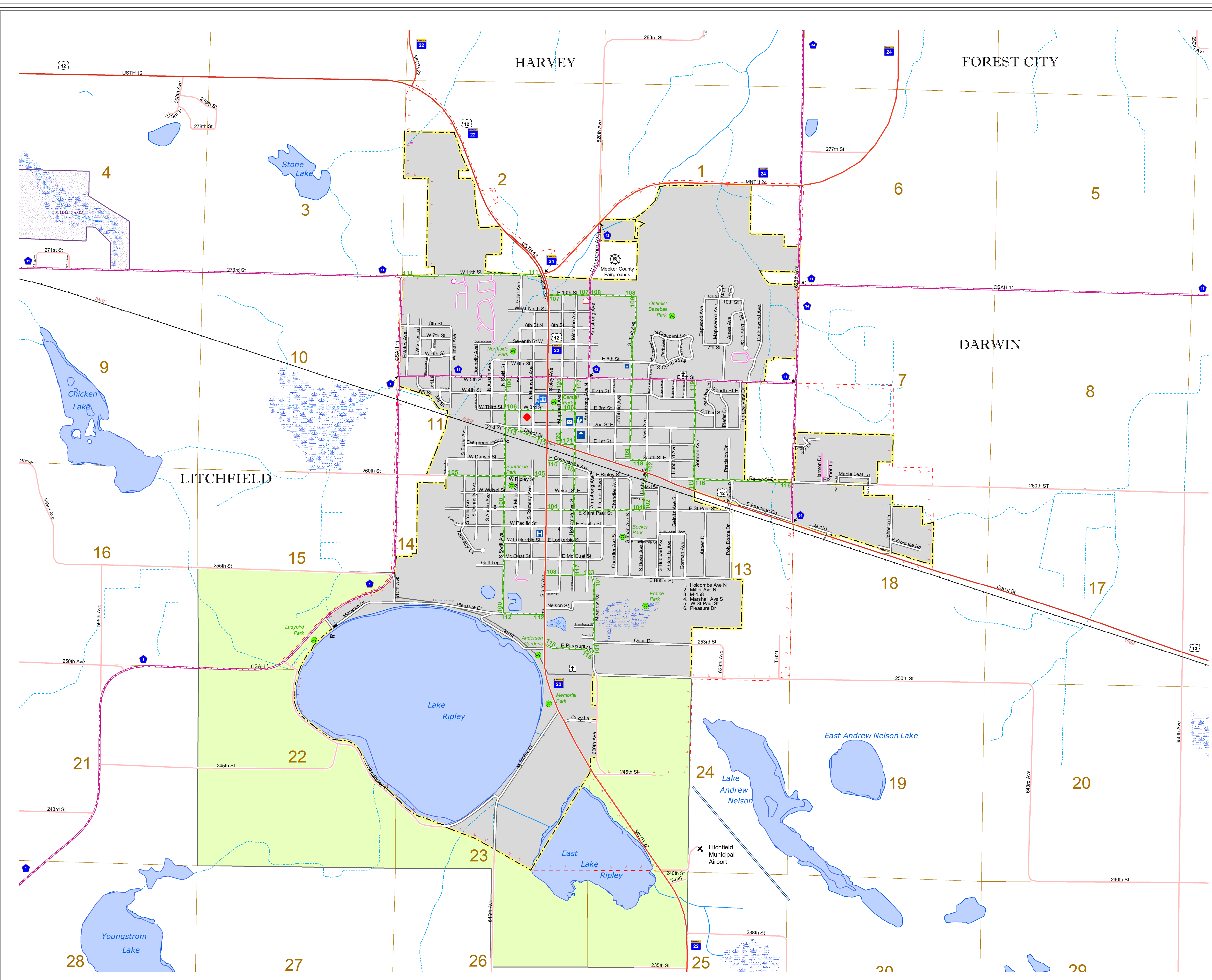


North American Datum
of 1986

ROAD AND ROADWAY FEATURES	PUBLIC SERVICE FEATURES
INTERSTATE	MINDOT OFFICE
US HIGHWAY	MINDOT TRUCK STATION
MN HIGHWAY	HIGHWAY PATROL DISTRICT OFFICE
COUNTY STATE AID HIGHWAY	STATE TRAVEL INFORMATION CENTER
COUNTY ROAD	REST AREA (FULL SERVICE)
MUNICIPAL STATE AID STREET	REST AREA (VAULT TOILET)
MUNICIPAL STREET	WAYSIDE (VAULT OR PIT TOILET)
PRIVATE STREET/ROAD	LOCAL PARK
TOWNSHIP ROAD	PUBLIC ACCESS POINT
UNORGANIZED TERRITORY ROAD	FAIRGROUNDS
RAMP OR CONNECTOR	PORT OF ENTRY
INTERSTATE EXIT	PARK AND RIDE LOT
GREAT RIVER ROAD	PUBLIC UNIVERSITY/COLLEGE
OTHER ROADS	PRIVATE UNIVERSITY/COLLEGE
FRONTAGE	STATE HISTORICAL MARKER
INDUSTRIAL PARK	CULTURAL FEATURES
NATIONAL PARK	HISTORIC DISTRICT
STATE PARK	HISTORIC SITE
MONUMENT	MONUMENT
BOUNDARY FEATURES	BOUNDARY FEATURES
TRIBAL LAND	TRIBAL LAND
COUNTY	COUNTY
MUNICIPALITY	MUNICIPALITY
ADJACENT MUNICIPALITY	ADJACENT MUNICIPALITY
FEDERAL ADJUSTED URBAN AREA (2014)	FEDERAL ADJUSTED URBAN AREA (2014)
MILITARY	MILITARY
VOYAGEURS NATIONAL PARK	VOYAGEURS NATIONAL PARK
BOUNDARY WATERS CANOE AREA WILDERNESS	BOUNDARY WATERS CANOE AREA WILDERNESS
STATE PARK	STATE PARK
REGIONAL PARK	REGIONAL PARK
NATIONAL FOREST	NATIONAL FOREST
NATIONAL AND STATE FOREST	NATIONAL AND STATE FOREST
STATE FOREST	STATE FOREST
NATIONAL TRAIL	NATIONAL TRAIL
WILDLIFE REFUGIE AREA	WILDLIFE REFUGIE AREA
WILDLIFE MANAGEMENT AREA	WILDLIFE MANAGEMENT AREA
HYDROLOGIC FEATURES	HYDROLOGIC FEATURES
RIVER OR STREAM (PERMANENT)	RIVER OR STREAM (PERMANENT)
LAKE, POND OR RESERVOIR	LAKE, POND OR RESERVOIR
STREAM (INTERMITTENT)	STREAM (INTERMITTENT)
DRAINAGE DITCH	DRAINAGE DITCH
WETLAND	WETLAND
ISLAND OR LAND	ISLAND OR LAND
REGIONAL WATERSHED	REGIONAL WATERSHED
CITY CENTERS	CITY CENTERS
TRIBAL GOVERNMENT CENTER	TRIBAL GOVERNMENT CENTER
CITY CENTER	CITY CENTER
LOCALLY KNOWN PLACE	LOCALLY KNOWN PLACE
UNINCORPORATED COMMUNITY	UNINCORPORATED COMMUNITY



Population (U.S. Census 2010): 6726



To request information from this document in an alternative format, call 651-366-4718 or 1-800-657-3774 (Greater Minnesota); 711 or 1-800-627-3529 (Minnesota Relay). You may also send an e-mail to ADArequest.dot@state.mn.us. (Please request at least one week in advance.)