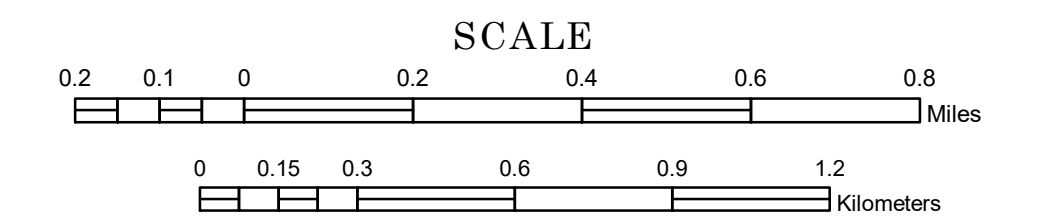


# MUNICIPALITY OF MARSHALL


PREPARED BY THE  
MINNESOTA DEPARTMENT OF TRANSPORTATION  
OFFICE OF TRANSPORTATION SYSTEM MANAGEMENT

IN COOPERATION WITH  
U.S. DEPARTMENT OF TRANSPORTATION  
FEDERAL HIGHWAY ADMINISTRATION



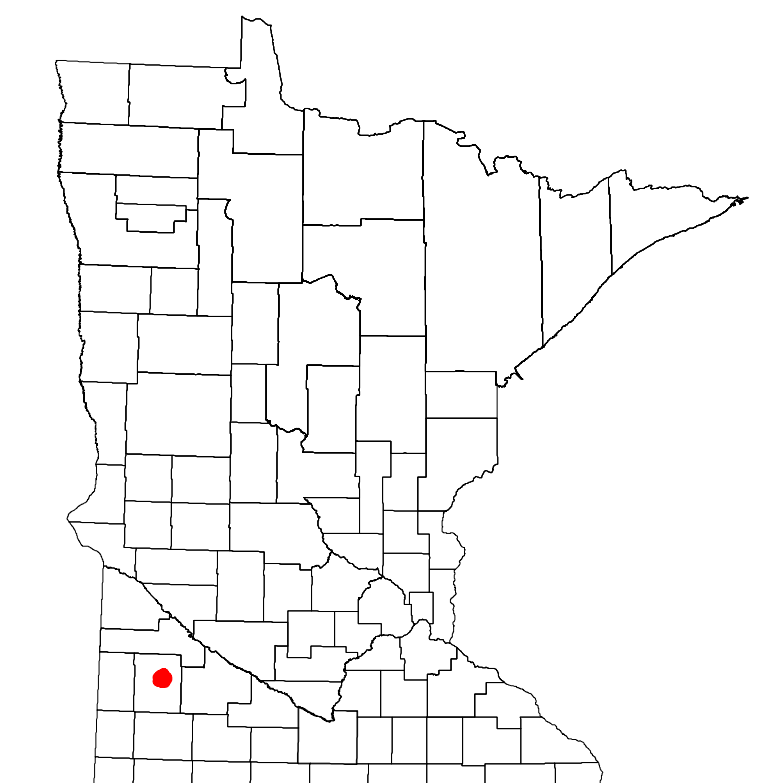
1 in = 1,200 ft  
**2019**

Projection:  
Transverse Mercator  
NAD 1986  
UTM Zone 15

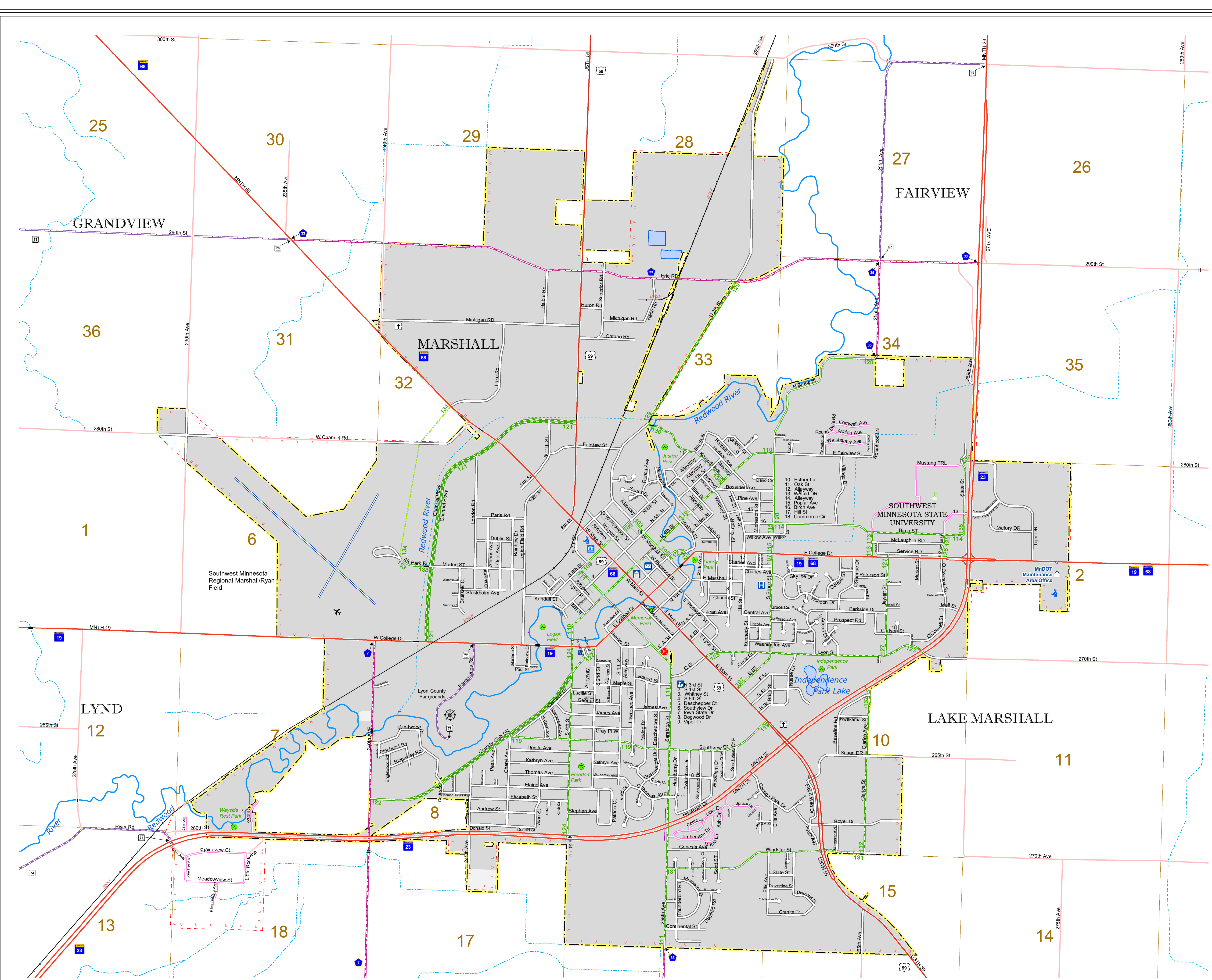


North American Datum  
of 1986

ROAD AND ROADWAY FEATURES	PUBLIC SERVICE FEATURES
INTERSTATE	MNDOT OFFICE
US HIGHWAY	MNDOT TRUCK STATION
MN HIGHWAY	HIGHWAY PATROL DISTRICT OFFICE
COUNTY STATE AID HIGHWAY	STATE TRAVEL INFORMATION CENTER
COUNTY ROAD	REST AREA (FULL SERVICE)
MUNICIPAL STATE AID STREET	REST AREA (VALET TOILET)
MUNICIPAL STREET	WAYSIDE (VALET OR PIT TOILET)
PRIVATE STREET/ROAD	LOCAL PARK
TOWNSHIP ROAD	PUBLIC ACCESS POINT
UNORGANIZED TERRITORY ROAD	FAIRGROUNDS
RAMP OR CONNECTOR	PORT OF ENTRY
INTERSTATE EXIT	PARK AND RIDE LOT
GREAT RIVER ROAD	PUBLIC UNIVERSITY/COLLEGE
OTHER ROADS	PRIVATE UNIVERSITY/COLLEGE
FRONTAGE ROAD	STATE HISTORICAL MARKER
INDUS SERVICE ROAD	HISTORIC DISTRICT
Military	HISTORIC SITE
	MONUMENT
COMMERCIAL AIRPORT	BOUNDARY FEATURES
AIRSTRIP	TRIBAL LAND
SEAPLANE	COUNTY
AIRPORT RUNWAY	MUNICIPALITY
	ADJACENT MUNICIPALITY
RAILROAD AND RAILWAY FEATURES	FEDERAL ADJUSTED URBAN AREA (2014)
EMPIRE BUILDER STATION (AMTRAK)	MILITARY
NORTHESTAR STATION (COMMUTER)	VOYAGEURS NATIONAL PARK
LIGHT RAIL	BOUNDARY WATERS CANOE AREA WILDERNESS
BLUE LINE	STATE PARK
GREEN LINE	REGIONAL PARK
LONG BRIDGE (100' OR GREATER SPAN)	NATIONAL FOREST
MAJOR BRIDGE (20' TO 100' SPAN)	NATIONAL AND STATE FOREST
MINOR BRIDGE (5' TO 20' SPAN)	STATE FOREST
DAM	NATIONAL TRAIL
LOCK AND DAM	WILDLIFE REFUGUE AREA
	WILDLIFE MANAGEMENT AREA
STATE CAPITOL	HYDROLOGIC FEATURES
FEDERAL COURTHOUSE	RIVER OR STREAM (PERMANENT)
COUNTY COURTHOUSE	LAKE, POND OR RESERVOIR
	STREAM (INTERMITTENT)
ARMORY	DRAINAGE DITCH
	WETLAND
	ISLAND OR LAND
	REGIONAL WATERSHED
	CITY CENTERS
	TRIBAL GOVERNMENT CENTER
	CITY CENTER
	LOCALLY KNOWN PLACE
	UNINCORPORATED COMMUNITY



Population (U.S. Census 2010): 13680



To request information from this document in an alternative format, call 651-366-4718 or 1-800-657-3774 (Greater Minnesota); 711 or 1-800-627-3529 (Minnesota Relay). You may also send an e-mail to ADAREquest.dot@state.mn.us. (Please request at least one week in advance.)