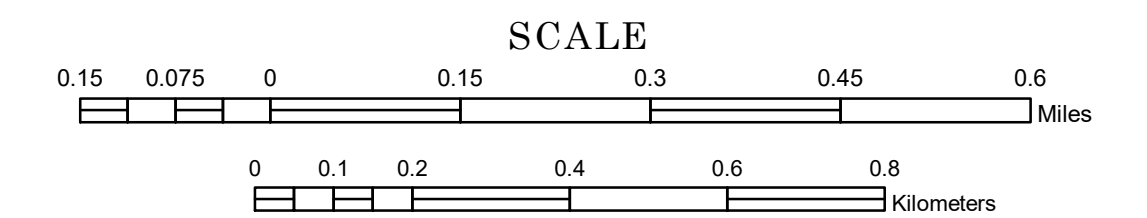



# MUNICIPALITY OF MOUNDS VIEW

PREPARED BY THE  
MINNESOTA DEPARTMENT OF TRANSPORTATION  
OFFICE OF TRANSPORTATION SYSTEM MANAGEMENT

IN COOPERATION WITH  
U.S. DEPARTMENT OF TRANSPORTATION  
FEDERAL HIGHWAY ADMINISTRATION



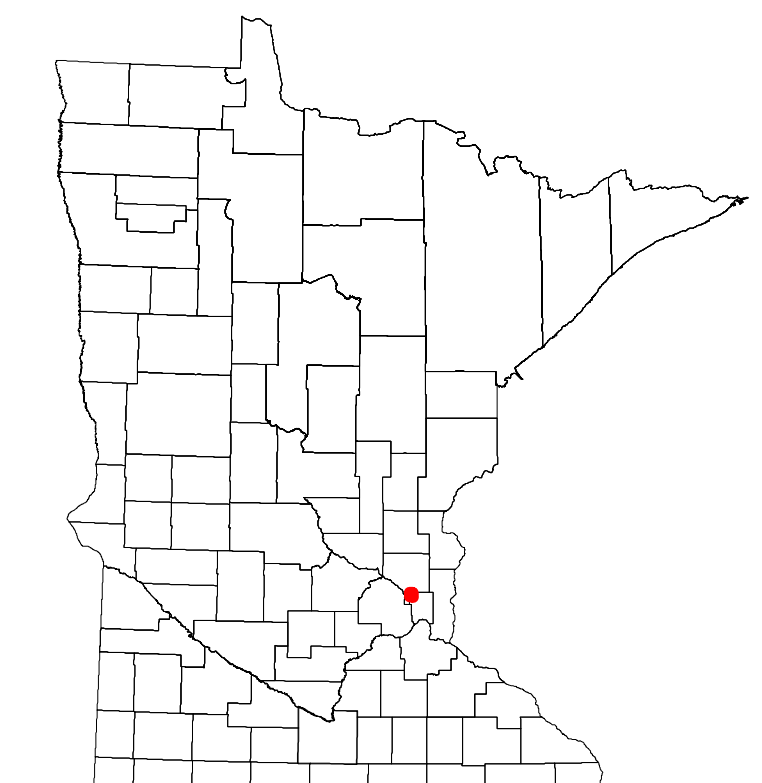
1 in = 800 ft  
**2019**



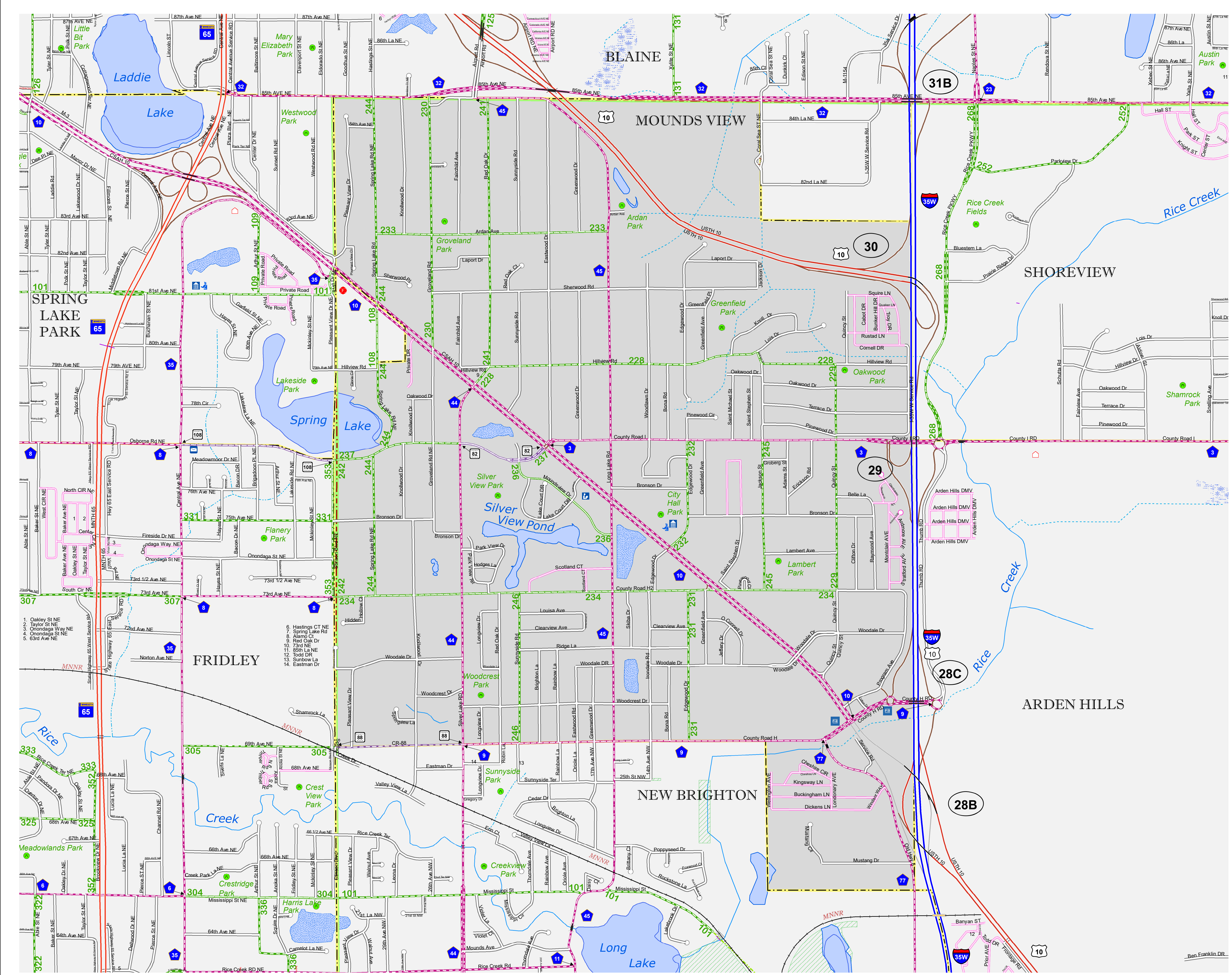
Projection:  
Transverse Mercator  
NAD 1986  
UTM Zone 15

North American Datum  
of 1986

ROAD AND ROADWAY FEATURES	PUBLIC SERVICE FEATURES
INTERSTATE	MINDOT OFFICE
US HIGHWAY	MINDOT TRUCK STATION
MN HIGHWAY	HIGHWAY PATROL DISTRICT OFFICE
COUNTY STATE AID HIGHWAY	STATE TRAVEL INFORMATION CENTER
COUNTY ROAD	REST AREA (FULL SERVICE)
MUNICIPAL STATE AID STREET	REST AREA (VALET TOILET)
MUNICIPAL STREET	WAYSIDE (VALET OR PIT TOILET)
PRIVATE STREET/ROAD	LOCAL PARK
TOWNSHIP ROAD	PUBLIC ACCESS POINT
UNORGANIZED TERRITORY ROAD	FAIRGROUNDS
RAMP OR CONNECTOR	PORT OF ENTRY
INTERSTATE EXIT	PARK AND RIDE LOT
GREAT RIVER ROAD	PUBLIC UNIVERSITY/COLLEGE
OTHER ROADS	PRIVATE UNIVERSITY/COLLEGE
FRONTAGE ROAD	STATE HISTORICAL MARKER
MINOR SERVICE ROAD	HISTORIC DISTRICT
MUNICIPAL SERVICE ROAD	HISTORIC SITE
MUNICIPAL SERVICE ROAD	MONUMENT
COMMERCIAL AIRPORT	BOUNDARY FEATURES
GENERAL AIRPORT	TRIBAL LAND
AIRSTRIP	COUNTY
SEAPLANE	MUNICIPALITY
AIRPORT RUNWAY	ADJACENT MUNICIPALITY
RAILROAD AND RAILWAY FEATURES	FEDERAL ADJUSTED URBAN AREA (2014)
EMPIRE BUILDER STATION (AMTRAK)	MILITARY
NORTHWESTAR STATION (COMMUTER)	VOYAGEURS NATIONAL PARK
LIGHT RAIL	BOUNDARY WATERS CANOE AREA WILDERNESS
BLUE LINE	STATE PARK
GREEN LINE	REGIONAL PARK
LONG BRIDGE (100' OR GREATER SPAN)	NATIONAL FOREST
MAJOR BRIDGE (20' TO 100' SPAN)	NATIONAL AND STATE FOREST
MINOR BRIDGE (5' TO 20' SPAN)	STATE FOREST
DAM	NATIONAL TRAIL
LOCK AND DAM	WILDLIFE REFUGUE AREA
STATE CAPITOL	PUBLIC FACILITIES
FEDERAL COURTHOUSE	WILDLIFE MANAGEMENT AREA
COUNTY COURTHOUSE	RIVER OR STREAM (PERMANENT)
ARMORY	LAKE, POND OR RESERVOIR
CITY CENTERS	STREAM (INTERMITTENT)
TRIBAL GOVERNMENT CENTER	DRAINAGE DITCH
CITY CENTER	WETLAND
LOCALLY KNOWN PLACE	ISLAND OR LAND
UNINCORPORATED COMMUNITY	REGIONAL WATERSHED



Population (U.S. Census 2010): 12155



To request information from this document in an alternative format, call 651-366-4718 or 1-800-657-3774 (Greater Minnesota); 711 or 1-800-627-3529 (Minnesota Relay). You may also send an e-mail to [ADArequest.dot@state.mn.us](mailto:ADArequest.dot@state.mn.us). (Please request at least one week in advance.)