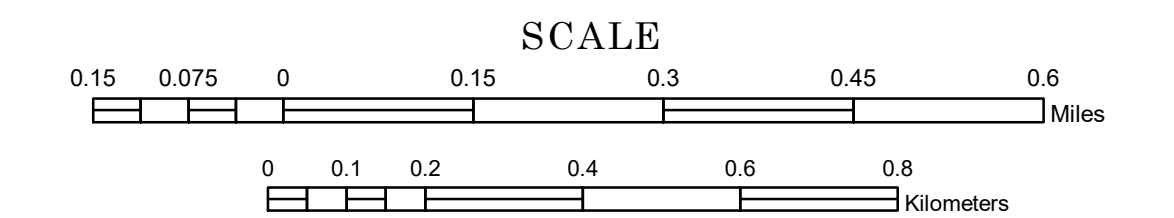


# MUNICIPALITY OF NEW PRAGUE

PREPARED BY THE  
MINNESOTA DEPARTMENT OF TRANSPORTATION  
OFFICE OF TRANSPORTATION SYSTEM MANAGEMENT

IN COOPERATION WITH  
U.S. DEPARTMENT OF TRANSPORTATION  
FEDERAL HIGHWAY ADMINISTRATION

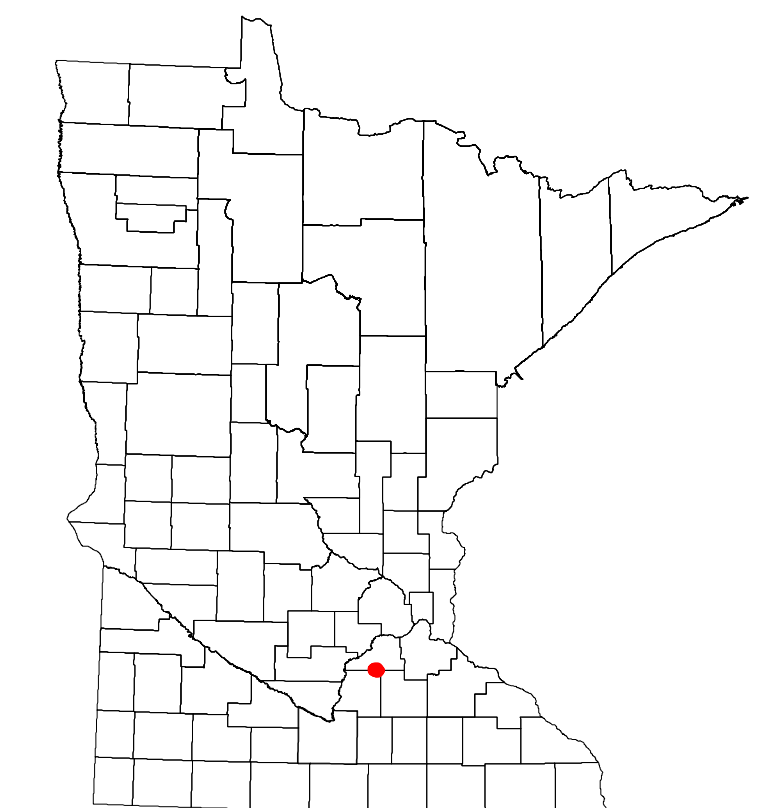


1 in = 800 ft  
**2019**

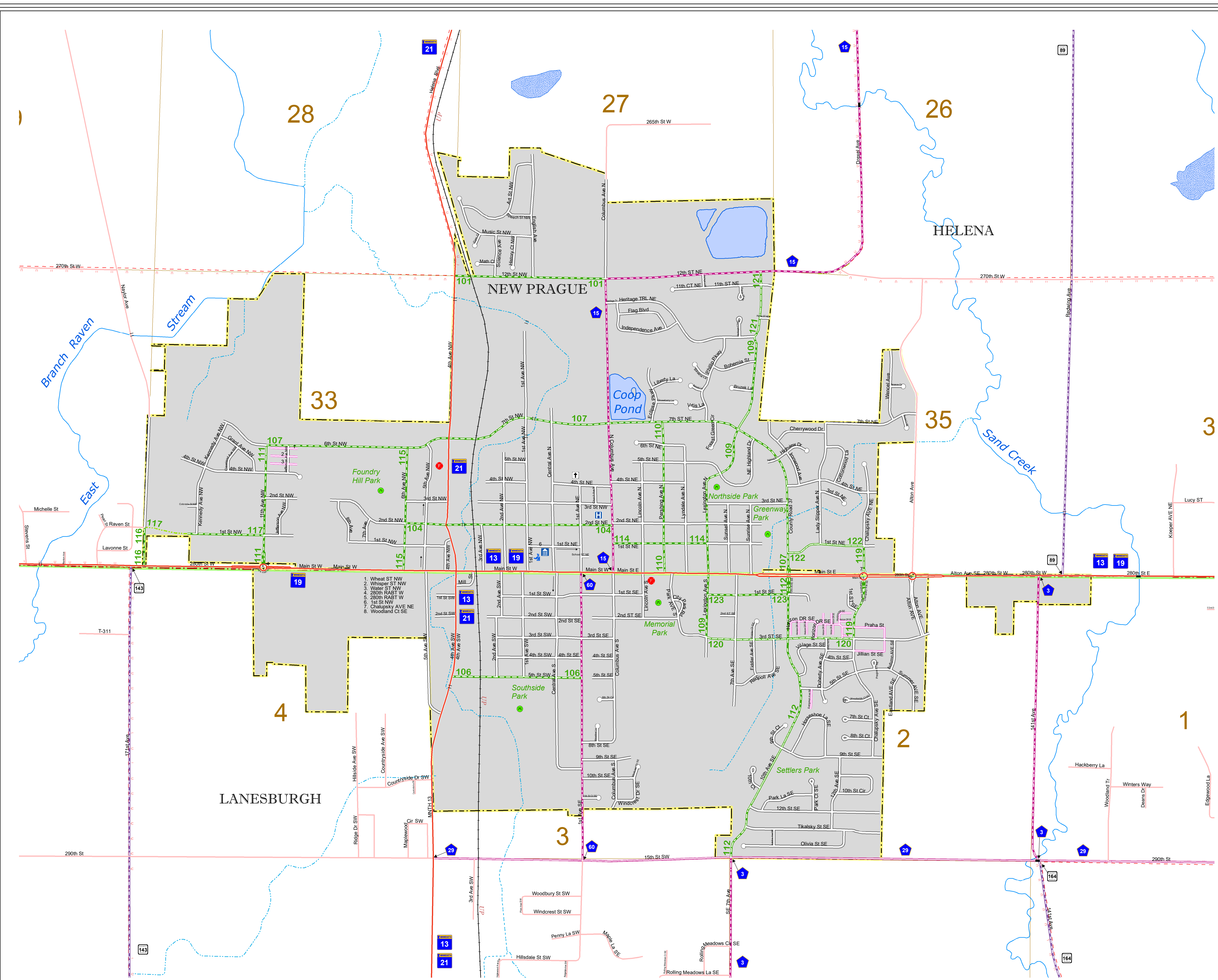
Projection:  
Transverse Mercator  
NAD 1986  
UTM Zone 15

North American Datum  
of 1986

ROAD AND ROADWAY FEATURES	PUBLIC SERVICE FEATURES
INTERSTATE	MINDOT OFFICE
US HIGHWAY	MINDOT TRUCK STATION
MN HIGHWAY	HIGHWAY PATROL DISTRICT OFFICE
COUNTY STATE AID HIGHWAY	STATE TRAVEL INFORMATION CENTER
COUNTY ROAD	REST AREA (FULL SERVICE)
MUNICIPAL STATE AID STREET	REST AREA (VALET TOILET)
MUNICIPAL STREET	WAYSIDE (VALET OR PIT TOILET)
PRIVATE STREET/ROAD	LOCAL PARK
TOWNSHIP ROAD	PUBLIC ACCESS POINT
UNORGANIZED TERRITORY ROAD	FAIRGROUNDS
RAMP OR CONNECTOR	PORT OF ENTRY
INTERSTATE EXIT	PARK AND RIDE LOT
GREAT RIVER ROAD	PUBLIC UNIVERSITY/COLLEGE
OTHER ROADS	PRIVATE UNIVERSITY/COLLEGE
FRONTAGE ROAD	STATE HISTORICAL MARKER
NON-SERVICE ROAD	CULTURAL FEATURES
MILITARY	HISTORIC DISTRICT
ADJACENT MUNICIPALITY	HISTORIC SITE
FEDERAL ADJUSTED URBAN AREA (2014)	MONUMENT
MILITARY	BOUNDARY FEATURES
VOYAGEURS NATIONAL PARK	TRIBAL LAND
BOUNDARY WATERS CANOE AREA WILDERNESS	COUNTY
STATE PARK	MUNICIPALITY
REGIONAL PARK	ADJACENT MUNICIPALITY
NATIONAL FOREST	FEDERAL ADJUSTED URBAN AREA (2014)
NATIONAL AND STATE FOREST	MILITARY
STATE FOREST	VOYAGEURS NATIONAL PARK
NATIONAL TRAIL	BOUNDARY WATERS CANOE AREA WILDERNESS
WILDLIFE REFUGUE AREA	STATE PARK
WILDLIFE MANAGEMENT AREA	REGIONAL PARK
HYDROLOGIC FEATURES	NATIONAL FOREST
RIVER OR STREAM (PERMANENT)	NATIONAL AND STATE FOREST
LAKE, POND OR RESERVOIR	STATE FOREST
STREAM (INTERMITTENT)	NATIONAL TRAIL
DRAINAGE DITCH	WILDLIFE REFUGUE AREA
WETLAND	WILDLIFE MANAGEMENT AREA
ISLAND OR LAND	HYDROLOGIC FEATURES
REGIONAL WATERSHED	RIVER OR STREAM (PERMANENT)
	LAKE, POND OR RESERVOIR
	STREAM (INTERMITTENT)
	DRAINAGE DITCH
	WETLAND
	ISLAND OR LAND
	REGIONAL WATERSHED



Population (U.S. Census 2010): 7321



To request information from this document in an alternative format, call 651-366-4718 or 1-800-657-3774 (Greater Minnesota); 711 or 1-800-627-3529 (Minnesota Relay). You may also send an e-mail to ADARquest.dot@state.mn.us. (Please request at least one week in advance.)