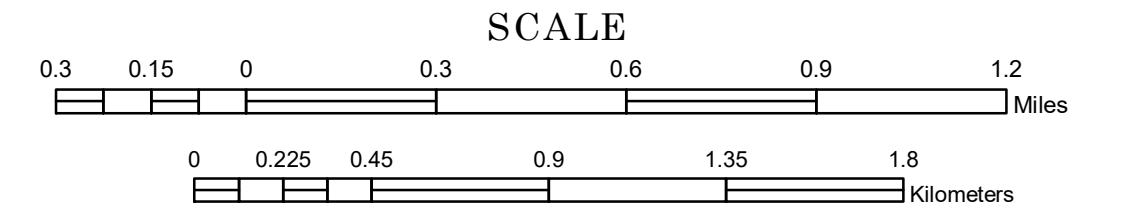


MUNICIPALITY OF SHOREVIEW


PREPARED BY THE
MINNESOTA DEPARTMENT OF TRANSPORTATION
OFFICE OF TRANSPORTATION SYSTEM MANAGEMENT

IN COOPERATION WITH
U.S. DEPARTMENT OF TRANSPORTATION
FEDERAL HIGHWAY ADMINISTRATION



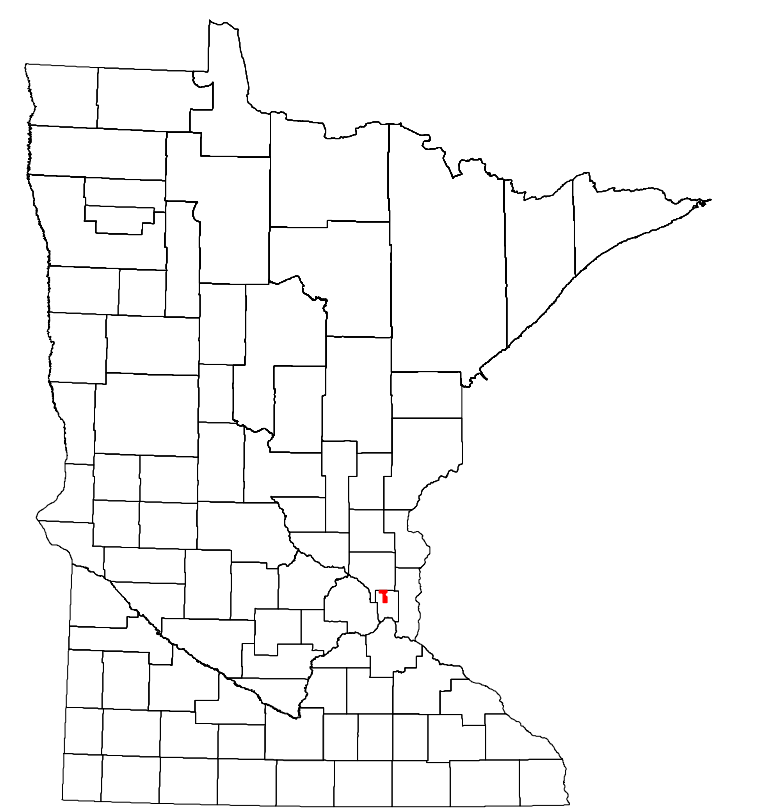
2019

Projection:
Transverse Mercator
NAD 1986
UTM Zone 15



North American Datum
of 1986

ROAD AND ROADWAY FEATURES	MNDOT OFFICE	PUBLIC SERVICE FEATURES
INTERSTATE	MNDOT TRUCK STATION	MNDOT OFFICE
US HIGHWAY	HIGHWAY PATROL DISTRICT OFFICE	MNDOT TRUCK STATION
MINN. HIGHWAY	STATE TRAVEL INFORMATION CENTER	HIGHWAY PATROL DISTRICT OFFICE
COUNTY STATE AID HIGHWAY	REST AREA (FULL SERVICE)	STATE TRAVEL INFORMATION CENTER
COUNTY ROAD	REST AREA (VAULT TOILET)	REST AREA (FULL SERVICE)
MUNICIPAL STATE AID STREET	WIDESPREAD (ONLY OR PIT TOILET)	REST AREA (VAULT TOILET)
PRIVATE STREET/ROAD	LOCAL PARK	WIDESPREAD (ONLY OR PIT TOILET)
TOWNSHIP ROAD	PUBLIC ACCESS POINT	LOCAL PARK
UNORGANIZED TERRITORY ROAD	FARMGROUNDS	PUBLIC ACCESS POINT
RAMP OR CONNECTOR	PORT OF ENTRY	FARMGROUNDS
INTERSTATE EXIT	PARK AND RIDE LOT	PORT OF ENTRY
GREAT RIVER ROAD	PUBLIC UNIVERSITY/COLLEGE	PARK AND RIDE LOT
OTHER ROADS	PRIVATE UNIVERSITY/COLLEGE	PUBLIC UNIVERSITY/COLLEGE
FRONTAGE ROAD	STATE PARK	STATE PARK
INDIAN SERVICE ROAD	NATIONAL MONUMENT	NATIONAL MONUMENT
MILITARY	NATIONAL FOREST	NATIONAL FOREST
	STATE FOREST	STATE FOREST
	NATIONAL WILDLIFE STATE GAME	NATIONAL WILDLIFE STATE GAME
	AVIATION FEATURES	AVIATION FEATURES
COMMERCIAL AIRPORT	STATE HISTORICAL MARKER	STATE HISTORICAL MARKER
GENERAL AIRPORT	HISTORIC DISTRICT	HISTORIC DISTRICT
AIRSTRIP	MONUMENT	MONUMENT
SEAPLANE	BOUNDARY FEATURES	BOUNDARY FEATURES
AIRPORT RUNWAY	TRIBAL LAND	TRIBAL LAND
	COUNTY	COUNTY
	MUNICIPALITY	MUNICIPALITY
RAILWAY	ADJACENT MUNICIPALITY	ADJACENT MUNICIPALITY
EMPIRE BUILDER STATION (AMTRAK)	FEDERAL ADJUSTED URBAN AREA (2014)	FEDERAL ADJUSTED URBAN AREA (2014)
NORTHSTAR STATION (COMMUTER)	MILITARY	MILITARY
LIGHT RAIL	VOYAGEURS NATIONAL PARK	VOYAGEURS NATIONAL PARK
BLUE LINE	BOUNDARY WATERS CANOE AREA WILDERNESS	BOUNDARY WATERS CANOE AREA WILDERNESS
GREEN LINE	STATE PARK	STATE PARK
	REGIONAL PARK	REGIONAL PARK
LONG BRIDGE (100' OR GREATER SPAN)	NATIONAL FOREST	NATIONAL FOREST
MAJOR BRIDGE (20' TO 100' SPAN)	NATIONAL AND STATE FOREST	NATIONAL AND STATE FOREST
MINOR BRIDGE (5' TO 20' SPAN)	STATE FOREST	STATE FOREST
DAM	NATIONAL TRAIL	NATIONAL TRAIL
LOCK AND DAM	WILDLIFE REFUGIE AREA	WILDLIFE REFUGIE AREA
	WILDLIFE MANAGEMENT AREA	WILDLIFE MANAGEMENT AREA
	HYDROLOGIC FEATURES	HYDROLOGIC FEATURES
STATE CAPITOL	RIVER OR STREAM (PERENNIAL)	RIVER OR STREAM (PERENNIAL)
FEDERAL COURTHOUSE	LAKE, POND OR RESERVOIR	LAKE, POND OR RESERVOIR
COUNTY COURTHOUSE	STREAM (INTERMITTENT)	STREAM (INTERMITTENT)
ARMORY	DRAINAGE DITCH	DRAINAGE DITCH
	WETLAND	WETLAND
	ISLAND OR LAND	ISLAND OR LAND
	REGIONAL WATERSHED	REGIONAL WATERSHED
	CITY CENTERS	CITY CENTERS
TRIBAL GOVERNMENT CENTER	CITY CENTER	CITY CENTER
	LOCALLY KNOWN PLACE	LOCALLY KNOWN PLACE
	UNINCORPORATED COMMUNITY	UNINCORPORATED COMMUNITY



Population (U.S. Census 2010): 25043

To request information from this document in an alternative format, call 651-366-4718 or 1-800-657-3774 (Greater Minnesota); 711 or 1-800-627-3529 (Minnesota Relay). You may also send an e-mail to ADArequest.dot@state.mn.us. (Please request at least one week in advance.)