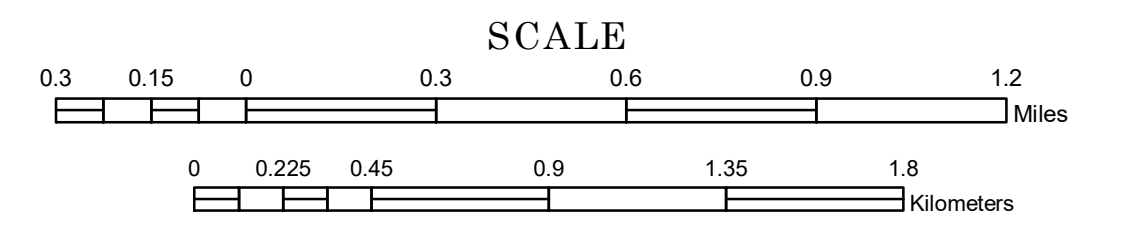


MUNICIPALITY OF SOUTH SAINT PAUL


PREPARED BY THE
MINNESOTA DEPARTMENT OF TRANSPORTATION
OFFICE OF TRANSPORTATION SYSTEM MANAGEMENT

IN COOPERATION WITH
U.S. DEPARTMENT OF TRANSPORTATION
FEDERAL HIGHWAY ADMINISTRATION

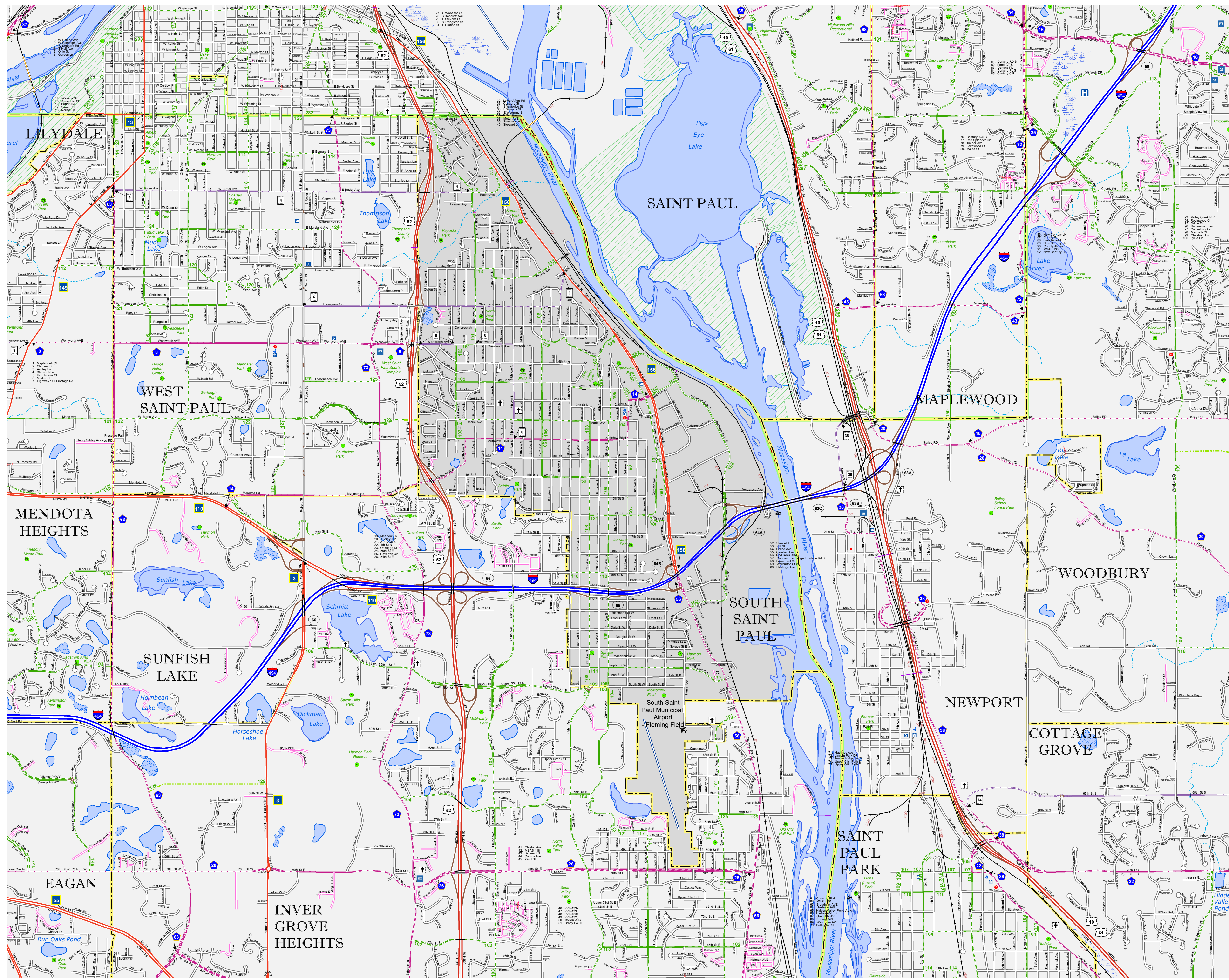


1 in = 1,600 ft
2019

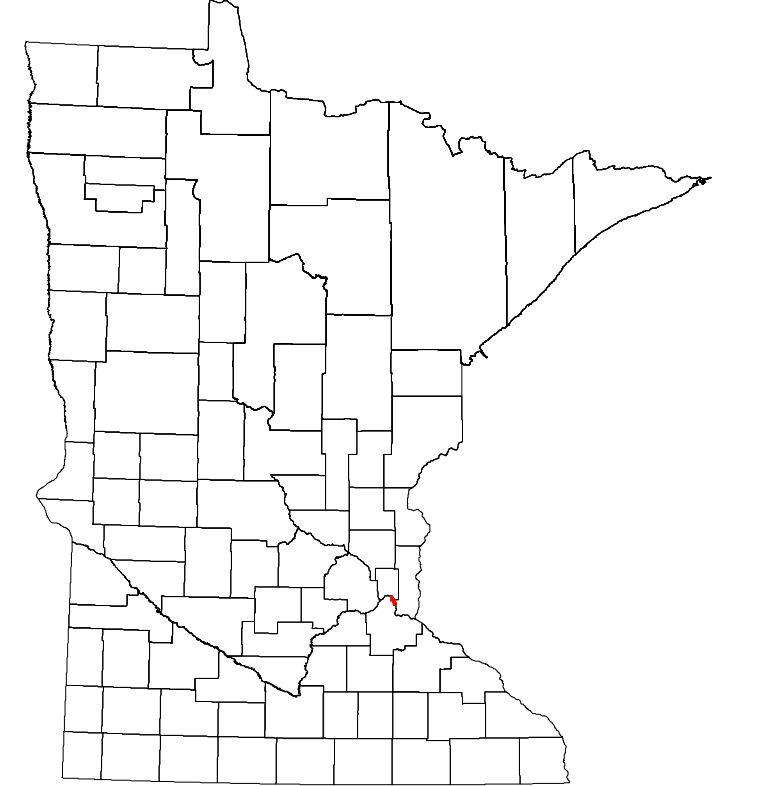
Projection:
Transverse Mercator
NAD 1986
UTM Zone 15



North American Datum
of 1986



ROAD AND ROADWAY FEATURES		PUBLIC SERVICE FEATURES	
INTERSTATE		MINDOT OFFICE	
US HIGHWAY		MINDOT TRUCK STATION	
MN HIGHWAY		HIGHWAY PATROL DISTRICT OFFICE	
COUNTY STATE AID HIGHWAY		STATE TRAVEL INFORMATION CENTER	
COUNTY ROAD		REST AREA (FULL SERVICE)	
MUNICIPAL STATE AID STREET		REST AREA (VAULT TOILET)	
MUNICIPAL STREET		WAYSIDE (ONLY OR P/T TOILET)	
PRIVATE STREET/ROAD		LOCAL PARK	
TOWNSHIP ROAD		PUBLIC ACCESS POINT	
UNORGANIZED TERRITORY ROAD		FARMS	
RAMP OR CONNECTOR		PORT OF ENTRY	
INTERSTATE EXIT		PARK AND RIDE LOT	
GREAT RIVER ROAD		PUBLIC UNIVERSITY/COLLEGE	
OTHER ROADS		PRIVATE UNIVERSITY/COLLEGE	
FRONTAGE		STATE HISTORICAL MARKER	
STATE PARK		CULTURAL FEATURES	
NATIONAL PARK		HISTORIC DISTRICT	
MONUMENT		HISTORIC SITE	
NATIONAL FOREST		MONUMENT	
NATIONAL WILDLIFE STATE GAME		BOUNDARY FEATURES	
AVIATION FEATURES		TRIBAL LAND	
COMMERCIAL AIRPORT		COUNTY	
GENERAL AIRPORT		MUNICIPALITY	
AIRSTRIP		FEDERAL ADJUSTED URBAN AREA (2014)	
SEAPLANE		MILITARY	
AIRPORT RUNWAY		VOYAGEURS NATIONAL PARK	
RAILROAD AND RAILWAY FEATURES		BOUNDARY WATERS CANOE AREA WILDERNESS	
EMPIRE BUILDER STATION (AMTRAK)		STATE PARK	
NORTHSTAR STATION (COMRAILER)		REGIONAL PARK	
LIGHT RAIL		NATIONAL FOREST	
BLUE LINE		NATIONAL AND STATE FOREST	
GREEN LINE		STATE FOREST	
LONG BRIDGE (100' OR GREATER SPAN)		NATIONAL TRAIL	
MAJOR BRIDGE (20 TO 100' SPAN)		WILDLIFE REFUGIE AREA	
MINOR BRIDGE (5 TO 20' SPAN)		WILDLIFE MANAGEMENT AREA	
DAM		HYDROLOGIC FEATURES	
LOCK AND DAM		RIVER OR STREAM (PERMANENT)	
STATE CAPITOL		LAKE, POND OR RESERVOIR	
FEDERAL COURTHOUSE		STREAM (INTERMITTENT)	
COUNTY COURTHOUSE		DRAINAGE DITCH	
ARMORY		WETLAND	
CITY CENTERS		ISLAND OR LAND	
TRIBAL GOVERNMENT CENTER		REGIONAL WATERSHED	
CITY CENTER			
LOCALLY KNOWN PLACE			
UNINCORPORATED COMMUNITY			



Population (U.S. Census 2010): 20160

To request information from this document in an alternative format, call 651-366-4718 or 1-800-657-3774 (Greater Minnesota); 711 or 1-800-627-3529 (Minnesota Relay). You may also send an e-mail to ADRequest.dot@state.mn.us. (Please request at least one week in advance.)