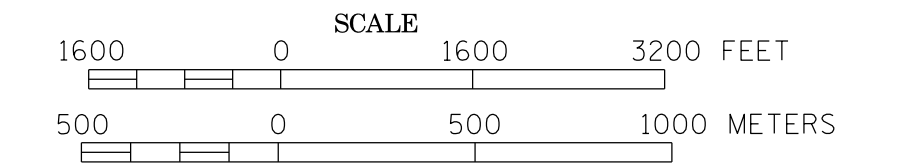
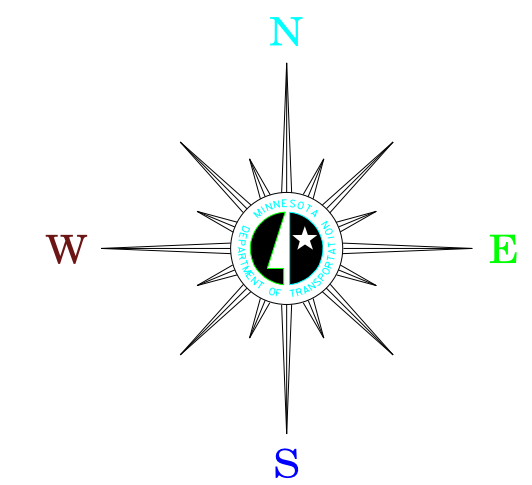


MUNICIPALITY OF FRIDLEY

PREPARED BY THE
 MINNESOTA DEPARTMENT OF TRANSPORTATION
 OFFICE OF TRANSPORTATION SYSTEM MANAGEMENT
 IN COOPERATION WITH
 U.S. DEPARTMENT OF TRANSPORTATION
 FEDERAL HIGHWAY ADMINISTRATION



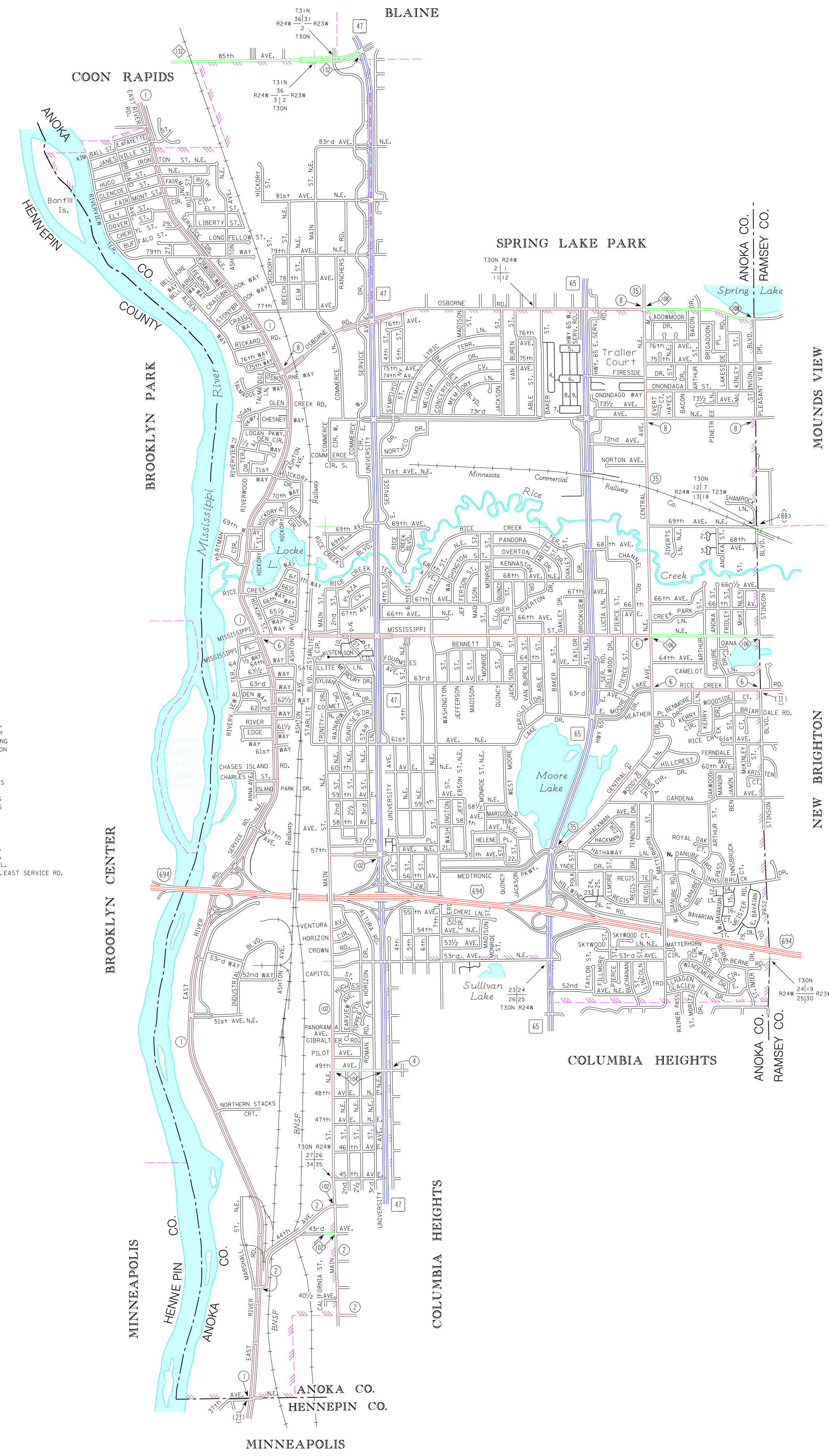
2015
 BASIC DATA - 2014



LEGEND

- INTERSTATE TRUNK HIGHWAY..... (I-94)
- U.S. TRUNK HIGHWAY..... (US-169)
- STATE TRUNK HIGHWAY..... (ST-55)
- COUNTY STATE AID HIGHWAY..... (CSA-23)
- COUNTY ROAD..... (C-15)
- CORPORATE LIMITS.....
- PUBLIC ROAD.....
- PRIVATE ROAD.....

1. Locke Lake Rd.
2. N. Timber Ridge
3. S. Timber Ridge
4. West Cir.
5. North Cir.
6. Center Cir.
7. South Cir.
8. Oakley St.
9. Taylor St.
10. Christenson Ln.
11. Christenson Way
12. Malbeck Crossing
13. Bohnhof Junction
14. N. Oberlin Cir.
15. N. Oberlin Cir.
16. S. Oberlin Cir.
17. S. Bavarian Pass
18. Brenner Pass
19. N. Brenner Pass
20. E. Brenner Pass
21. 57th Pl.
22. Carrie Ln.
23. Fillmore Ct.
24. W. Fillmore Cir.
25. E. Fillmore Cir.
26. S. Fillmore Cir.
27. Spring Brook Pl.
28. University Ave. East Service Rd.
29. Liberty St.



MINNEAPOLIS

To request information from this document in an alternative format, call 651-366-4718 or 1-800-657-3774 (Greater Minnesota), 711 or 1-800-627-3529 (Minnesota Relay). You may also send an e-mail to ADArequest.dot@state.mn.us. (Please request at least one week in advance).