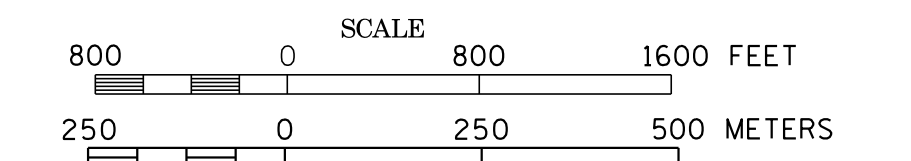



MUNICIPALITIES OF  
**JACKSON CO.**

PREPARED BY THE  
MINNESOTA DEPARTMENT OF TRANSPORTATION  
OFFICE OF TRANSPORTATION SYSTEM MANAGEMENT  
IN COOPERATION WITH  
U.S. DEPARTMENT OF TRANSPORTATION  
FEDERAL HIGHWAY ADMINISTRATION

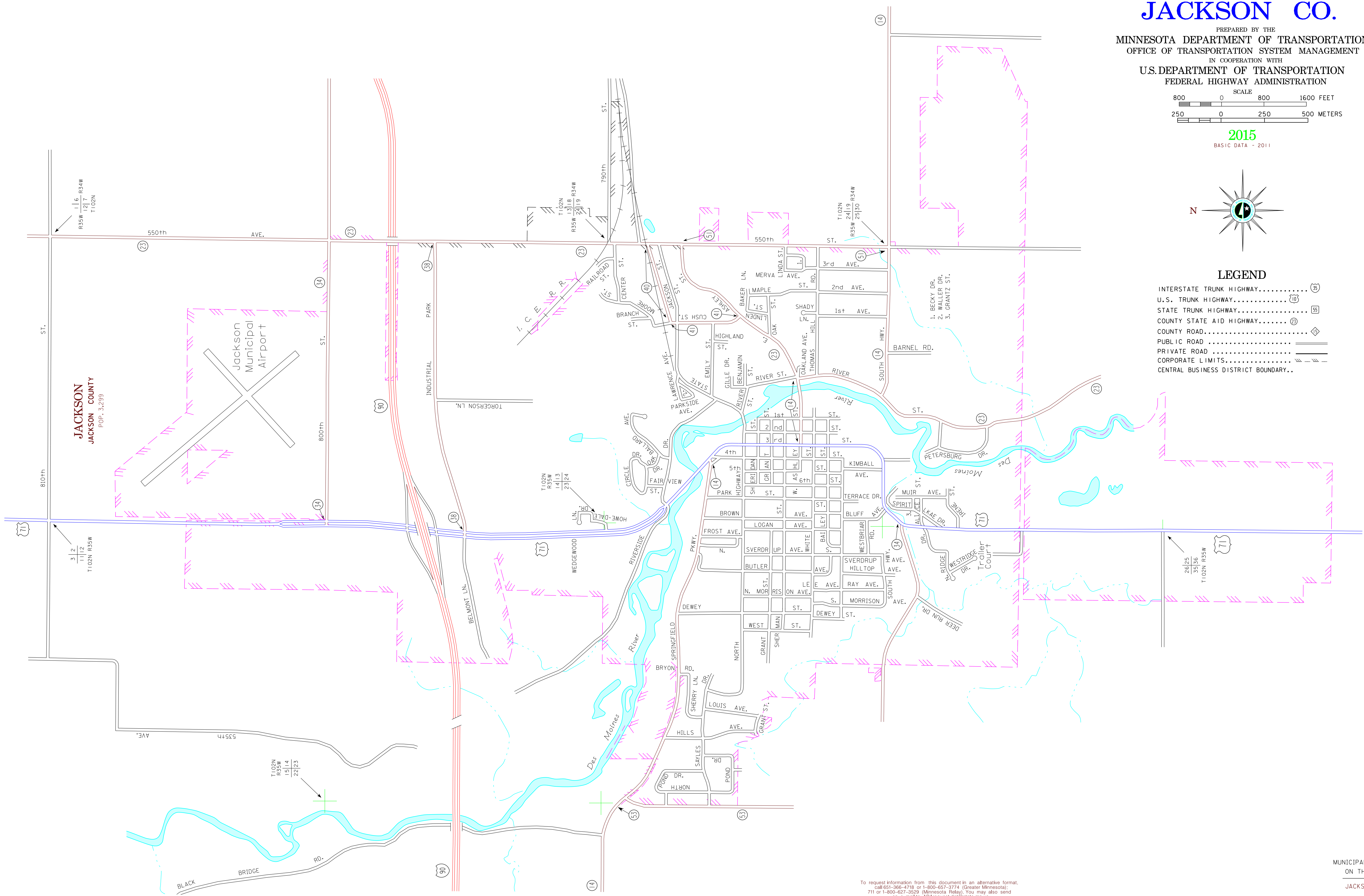


**2015**  
BASIC DATA - 2011



**LEGEND**

- INTERSTATE TRUNK HIGHWAY..... (I-95)
- U.S. TRUNK HIGHWAY..... (US-71)
- STATE TRUNK HIGHWAY..... (ST-55)
- COUNTY STATE AID HIGHWAY..... (CSA-23)
- COUNTY ROAD..... (C-14)
- PUBLIC ROAD..... (P-14)
- PRIVATE ROAD..... (P-14)
- CORPORATE LIMITS..... (---)
- CENTRAL BUSINESS DISTRICT BOUNDARY.. (---)



**JACKSON**  
JACKSON COUNTY  
POP. 3,299

MUNICIPALITIES SHOWN  
ON THIS SHEET  
JACKSON

To request information from this document in an alternative format, call 651-366-4718 or 1-800-657-3774 (Greater Minnesota), 711 or 1-800-627-3529 (Minnesota Relay). You may also send an e-mail to ADRequest.dot@state.mn.us. (Please request at least one week in advance).

NOTE: 2010 U.S. CENSUS FIGURES SHOWN FOR ALL MUNICIPALITIES UNLESS OTHERWISE STATED.