MUNICIPALITIES OF

LE SUEUR CO.

PREPARED BY THE

MINNESOTA DEPARTMENT OF TRANSPORTATION

OFFICE OF TRANSPORTATION SYSTEM MANAGEMENT

IN COOPERATION WITH

U.S. DEPARTMENT OF TRANSPORTATION

FEDERAL HIGHWAY ADMINISTRATION

SCALE

1600 0 1600 3200 FEET

500 0 500 1000 METERS

2015

BASIC DATA - 2014

N W E S

LEGEND

INTERSTATE TRUNK HIGHWAY..... 35

U.S. TRUNK HIGHWAY..... 10

STATE TRUNK HIGHWAY..... 55

COUNTY STATE AID HIGHWAY..... 23

COUNTY ROAD..... 3

PUBLIC ROAD .....

PRIVATE ROAD .....

CORPORATE LIMITS.....

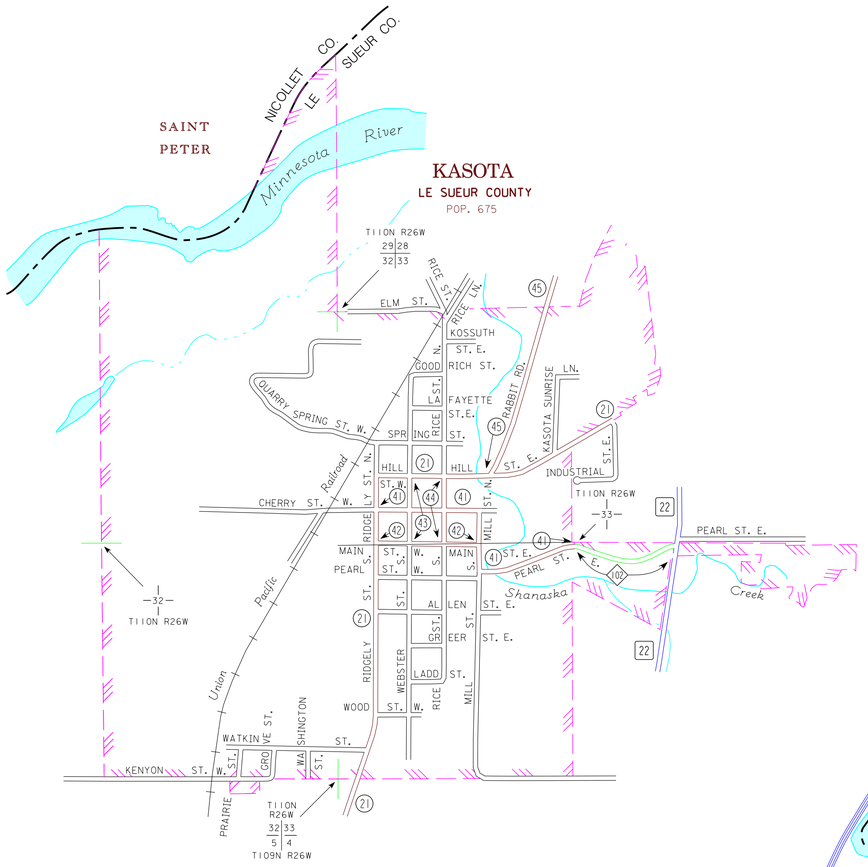

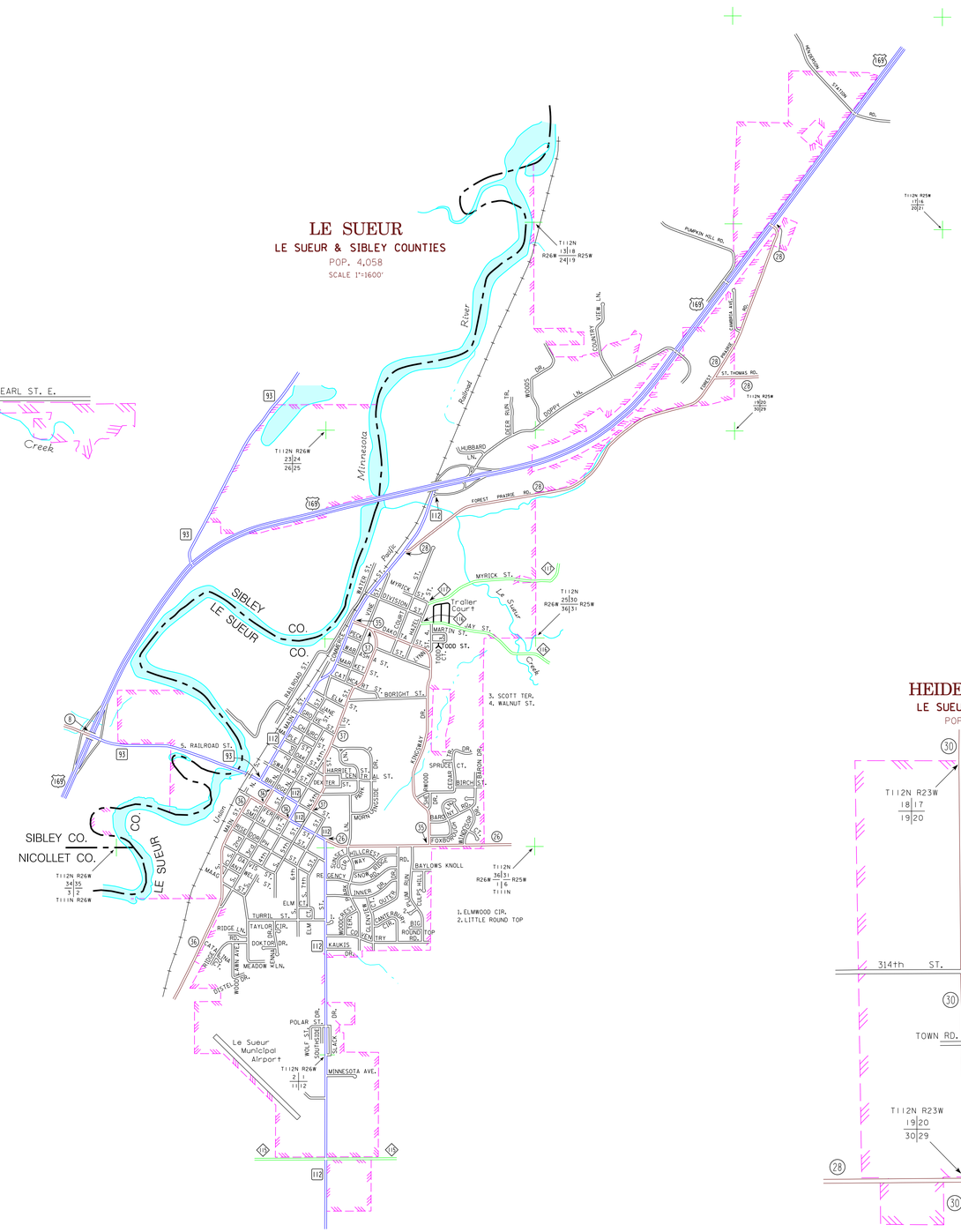

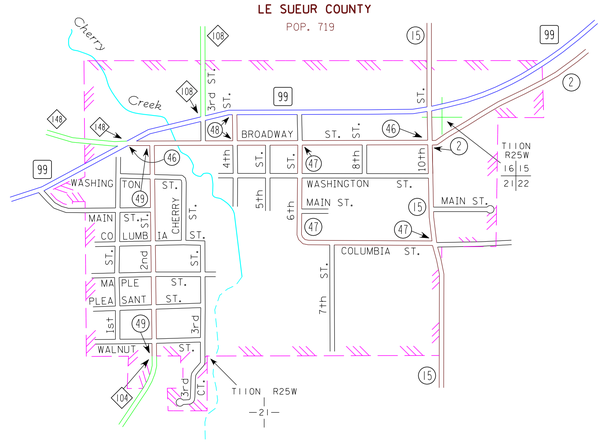

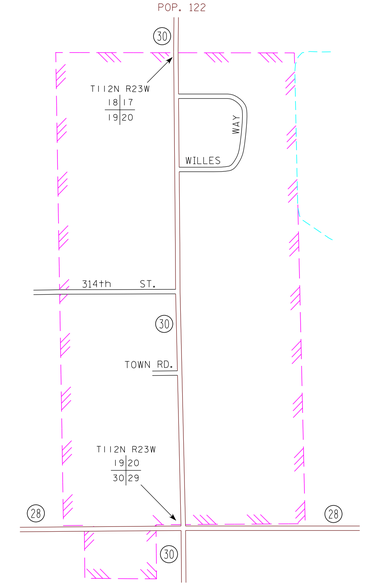

MUNICIPALITIES SHOWN ON THIS SHEET

CLEVELAND
HEIDELBERG
KASOTA
LE SUEUR

To request information from this document in an alternative format, call 651-366-4718 or 1-800-657-3774 (Greater Minnesota); 711 or 1-800-627-3529 (Minnesota Relay). You may also send an e-mail to ADArequest.dot@state.mn.us. (Please request at least one week in advance).

NOTE: LE SUEUR SHOWN AT 1"=1600'

NOTE: 2010 U.S. CENSUS FIGURES SHOWN FOR ALL MUNICIPALITIES UNLESS OTHERWISE STATED.