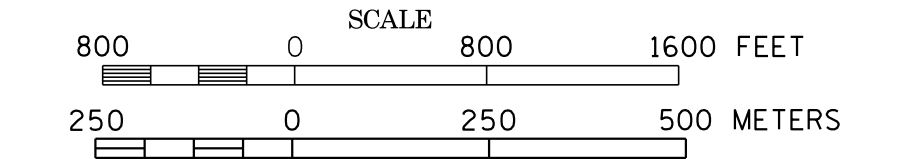
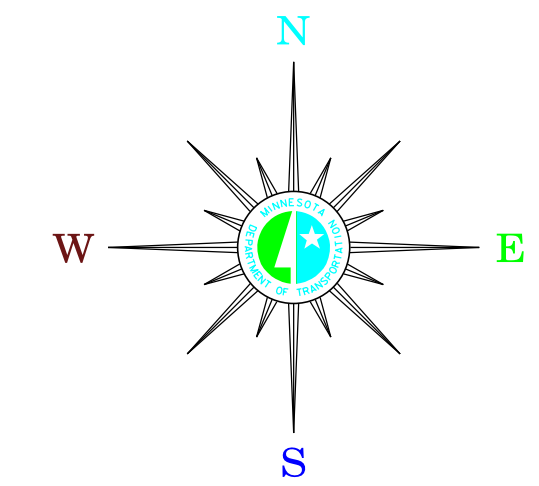


MUNICIPALITIES OF
WRIGHT CO.

PREPARED BY THE
MINNESOTA DEPARTMENT OF TRANSPORTATION
OFFICE OF TRANSPORTATION SYSTEM MANAGEMENT
IN COOPERATION WITH
U.S. DEPARTMENT OF TRANSPORTATION
FEDERAL HIGHWAY ADMINISTRATION



2015
BASIC DATA - 2013

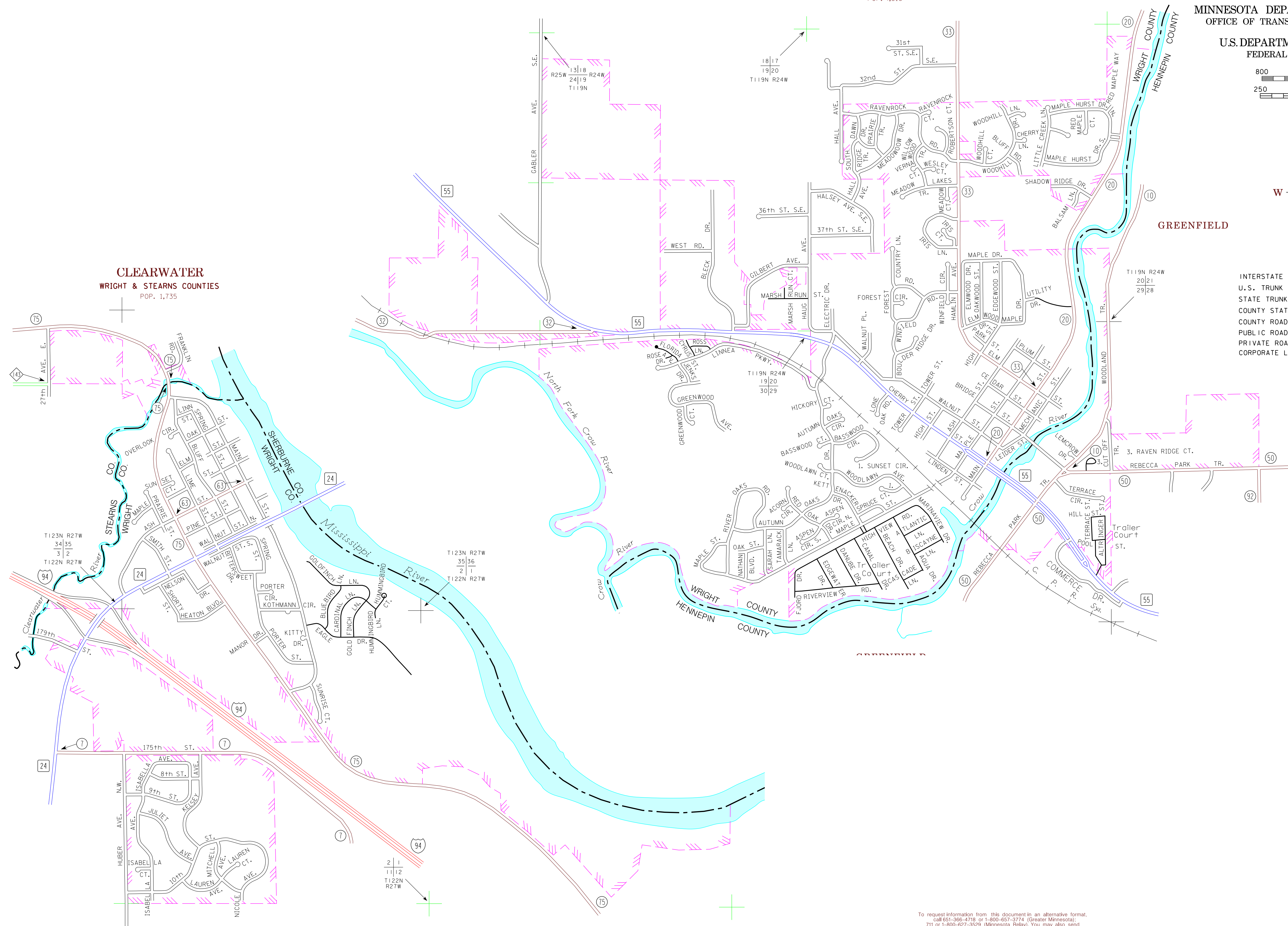


LEGEND

- INTERSTATE TRUNK HIGHWAY..... (I-94)
- U.S. TRUNK HIGHWAY..... (US-55)
- STATE TRUNK HIGHWAY..... (SH-24)
- COUNTY STATE AID HIGHWAY..... (CSA-32)
- COUNTY ROAD..... (CR-20)
- PUBLIC ROAD..... (PR-10)
- PRIVATE ROAD..... (PR-5)
- CORPORATE LIMITS..... (dashed line)

ROCKFORD
HENNEPIN & WRIGHT COUNTIES
POP. 4,316

CLEARWATER
WRIGHT & STEARNS COUNTIES
POP. 1,735



MUNICIPALITIES SHOWN
ON THIS SHEET
CLEARWATER
ROCKFORD

To request information from this document in an alternative format, call 651-398-4715 or 1-800-627-3774 (Greater Minnesota); 711 or 1-800-627-3529 (Minnesota Relay). You may also send an e-mail to ADRequest.cor@state.mn.us. (Please request at least one week in advance).

NOTE: 2010 U.S. CENSUS FIGURES SHOWN FOR ALL MUNICIPALITIES UNLESS OTHERWISE STATED.