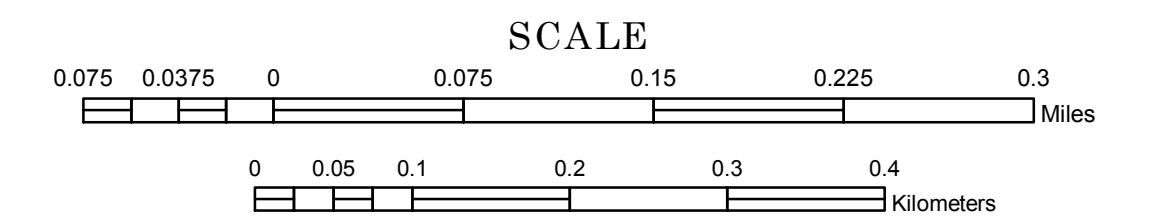


MUNICIPALITY OF HOUSTON

PREPARED BY THE
MINNESOTA DEPARTMENT OF TRANSPORTATION
OFFICE OF TRANSPORTATION SYSTEM MANAGEMENT


IN COOPERATION WITH
U.S. DEPARTMENT OF TRANSPORTATION
FEDERAL HIGHWAY ADMINISTRATION



1 in = 400 ft

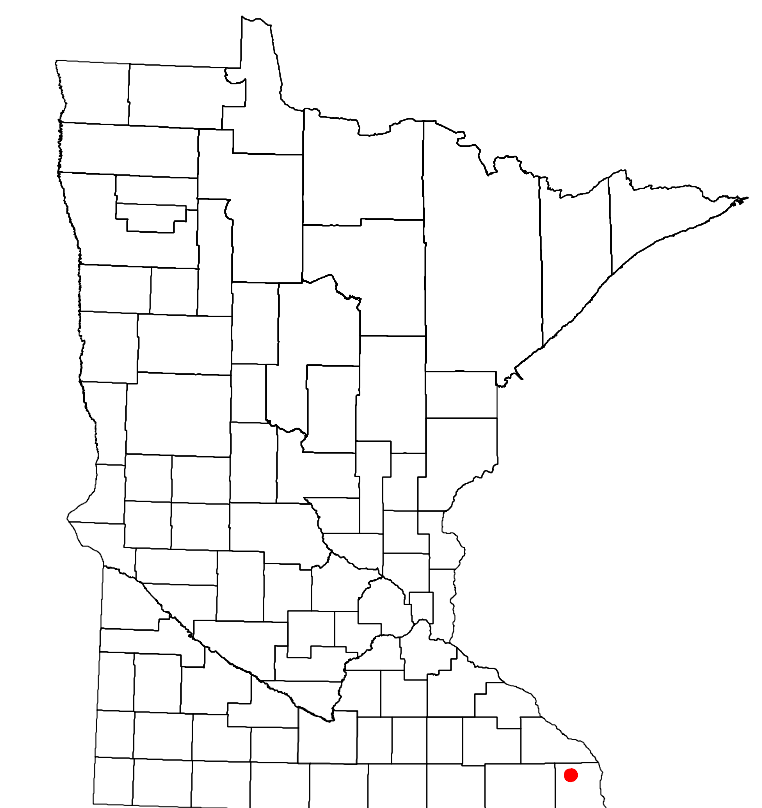
2017

Projection:
Transverse Mercator
NAD 1986
UTM Zone 15



North American Datum
of 1986

ROAD AND ROADWAY FEATURES		PUBLIC SERVICE FEATURES	
INTERSTATE	[Symbol]	MINDOT OFFICE	[Symbol]
US HIGHWAY	[Symbol]	MINDOT TRUCK STATION	[Symbol]
MN HIGHWAY	[Symbol]	HIGHWAY PATROL DISTRICT OFFICE	[Symbol]
COUNTY STATE AID HIGHWAY	[Symbol]	STATE TRAVEL INFORMATION CENTER	[Symbol]
COUNTY ROAD	[Symbol]	REST AREA (Full Service)	[Symbol]
MUNICIPAL STATE AID STREET	[Symbol]	REST AREA (Vault Toilet)	[Symbol]
MUNICIPAL STREET	[Symbol]	WAYSIDE (Vault or Pit Toilet)	[Symbol]
PRIVATE STREET/ROAD	[Symbol]	LOCAL PARK	[Symbol]
TOWNSHIP ROAD	[Symbol]	PUBLIC ACCESS POINT	[Symbol]
UNORGANIZED TERRITORY ROAD	[Symbol]	FAIRGROUNDS	[Symbol]
RAMP OR CONNECTOR	[Symbol]	PORT OF ENTRY	[Symbol]
INTERSTATE EXIT	[Symbol]	PARK AND RIDE LOT	[Symbol]
GREAT RIVER ROAD	[Symbol]	MN STATE COLLEGE AND UNIVERSITY SYSTEM (MNSCU)	[Symbol]
OTHER ROADS	[Symbol]	UNIVERSITY OF MN SYSTEM	[Symbol]
Fennoscandia Iron Service Military	State Park National Park National Forest	State Forest National Wildlife Refuge State Game Preserve	
AVIATION FEATURES		CULTURAL FEATURES	
COMMERCIAL AIRPORT	[Symbol]	STATE HISTORICAL MARKER	[Symbol]
GENERAL AIRPORT	[Symbol]	HISTORIC DISTRICT	[Symbol]
AIRSTRIIP	[Symbol]	HISTORIC SITE	[Symbol]
SEAPLANE	[Symbol]	MONUMENT	[Symbol]
AIRPORT RUNWAY	[Symbol]	BOUNDARY FEATURES	
RAILROAD AND RAILWAY FEATURES		TRIBAL LAND	[Symbol]
RAILWAY	[Symbol]	COUNTY	[Symbol]
EMPIRE BUILDER STATION (Arrival)	[Symbol]	MUNICIPALITY	[Symbol]
NORTHSTAR STATION (Connector)	[Symbol]	ADJACENT MUNICIPALITY	[Symbol]
LIGHT RAIL	[Symbol]	FEDERAL ADJUSTED URBAN AREA (2014)	[Symbol]
BLUE LINE	[Symbol]	MILITARY	[Symbol]
GREEN LINE	[Symbol]	VOYAGEURS NATIONAL PARK	[Symbol]
INFRASTRUCTURE FEATURES		BOUNDARY NATIONAL CANOE AREA WILDERNESS	[Symbol]
LONG BRIDGE (300' or Greater Span)	[Symbol]	STATE PARK	[Symbol]
MAJOR BRIDGE (20' to 300' Span)	[Symbol]	REGIONAL PARK	[Symbol]
MINOR BRIDGE (5' to 20' Span)	[Symbol]	NATIONAL FOREST	[Symbol]
DAM	[Symbol]	NATIONAL AND STATE FOREST	[Symbol]
LOCK AND DAM	[Symbol]	STATE FOREST	[Symbol]
PUBLIC FACILITIES		NATIONAL TRAIL	[Symbol]
STATE CAPITOL	[Symbol]	WILDLIFE REFUGE AREA	[Symbol]
FEDERAL COURTHOUSE	[Symbol]	WILDLIFE MANAGEMENT AREA	[Symbol]
COUNTY COURTHOUSE	[Symbol]	HYDROLOGIC FEATURES	
ARMORY	[Symbol]	RIVER OR STREAM (Perennial)	[Symbol]
CITY CENTERS		LAKE, POND OR RESERVOIR	[Symbol]
TRIBAL GOVERNMENT CENTER	[Symbol]	STREAM (Intermittent)	[Symbol]
CITY CENTER	[Symbol]	DRAINAGE DITCH	[Symbol]
LOCALLY KNOWN PLACE	[Symbol]	WETLAND	[Symbol]
UNINCORPORATED COMMUNITY	[Symbol]	ISLAND OR LAND	[Symbol]
		REGIONAL WATERSHED	[Symbol]



Population (U.S. Census 2010): 979

To request information from this document in an alternative format, call 651-366-4718 or 1-800-657-3774 (Greater Minnesota); 711 or 1-800-627-3529 (Minnesota Relay). You may also send an e-mail to ADArequest.dot@state.mn.us. (Please request at least one week in advance.)