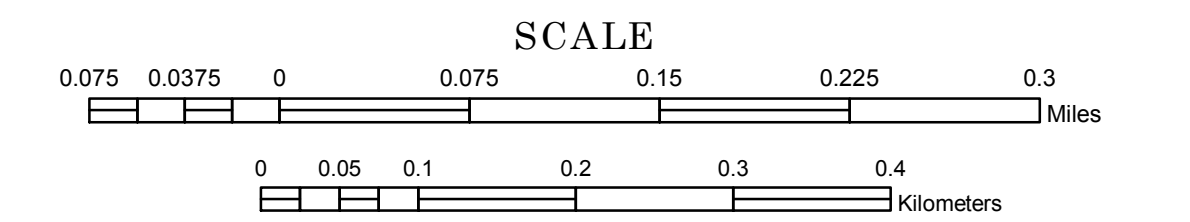


# MUNICIPALITY OF MYRTLE

PREPARED BY THE  
MINNESOTA DEPARTMENT OF TRANSPORTATION  
OFFICE OF TRANSPORTATION SYSTEM MANAGEMENT


IN COOPERATION WITH  
U.S. DEPARTMENT OF TRANSPORTATION  
FEDERAL HIGHWAY ADMINISTRATION



1 in = 400 ft

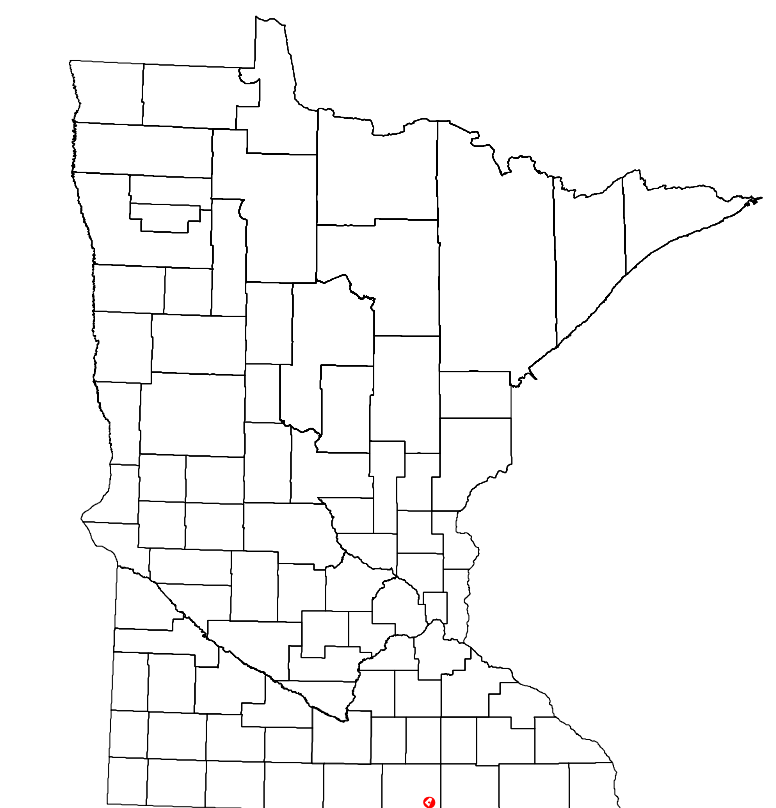
2017

Projection:  
Transverse Mercator  
NAD 1986  
UTM Zone 15



North American Datum  
of 1986

ROAD AND ROADWAY FEATURES		PUBLIC SERVICE FEATURES	
INTERSTATE		MINDOT OFFICE	
US HIGHWAY		MINDOT TRUCK STATION	
MN HIGHWAY		HIGHWAY PATROL DISTRICT OFFICE	
COUNTY STATE AID HIGHWAY		STATE TRAVEL INFORMATION CENTER	
COUNTY ROAD		REST AREA (Full Service)	
MUNICIPAL STATE AID STREET		REST AREA (Vault Toilet)	
MUNICIPAL STREET		WAYSIDE (Vault or Pit Toilet)	
PRIVATE STREET/ROAD		LOCAL PARK	
TOWNSHIP ROAD		PUBLIC ACCESS POINT	
UNORGANIZED TERRITORY ROAD		FAIRGROUNDS	
RAMP OR CONNECTOR		PUBLIC ACCESS POINT	
INTERSTATE EXIT		PARK AND RIDE LOT	
GREAT RIVER ROAD		MN STATE COLLEGE AND UNIVERSITY SYSTEM (MNSCU)	
OTHER ROADS		UNIVERSITY OF MN SYSTEM	
Flintstone	State Park	National Monument	State Forest
Iron Mine	State Park	National Monument	State Forest
Military	State Park	National Monument	State Forest
AVIATION FEATURES		CULTURAL FEATURES	
COMMERCIAL AIRPORT		STATE HISTORICAL MARKER	
GENERAL AIRPORT		HISTORIC DISTRICT	
AIRSTRIP		HISTORIC SITE	
SEAPLANE		MONUMENT	
AIRPORT RUNWAY			
RAILROAD AND RAILWAY FEATURES		BOUNDARY FEATURES	
RAILWAY		TRIBAL LAND	
EMPIRE BUILDER STATION (Active)		COUNTY	
NORTHSTAR STATION (Inactive)		MUNICIPALITY	
LIGHT RAIL		ADJACENT MUNICIPALITY	
BLUE LINE		FEDERAL ADJUSTED URBAN AREA (2014)	
GREEN LINE		MILITARY	
		VOYAGEURS NATIONAL PARK	
		BOUNDARY WATERS CANOE AREA WILDERNESS	
		STATE PARK	
		REGIONAL PARK	
		NATIONAL FOREST	
		NATIONAL AND STATE FOREST	
		STATE FOREST	
		NATIONAL TRAIL	
		WILDLIFE REFUGUE AREA	
		WILDLIFE MANAGEMENT AREA	
		RIVER OR STREAM (Perennial)	
		LAKE, POND OR RESERVOIR	
		STREAM (Intermittent)	
		DRAINAGE DITCH	
		WETLAND	
		ISLAND OR LAND	
		REGIONAL WATERSHED	
INFRASTRUCTURE FEATURES		CITY CENTERS	
LONG BRIDGE (300' or Greater Span)		TRIBAL GOVERNMENT CENTER	
MAJOR BRIDGE (20' to 300' Span)		CITY CENTER	
MINOR BRIDGE (5' to 20' Span)		LOCALLY KNOWN PLACE	
DAM		UNINCORPORATED COMMUNITY	
LOCK AND DAM			
STATE CAPITOL			
FEDERAL COURTHOUSE			
COUNTY COURTHOUSE			
ARMORY			



Population (U.S. Census 2010): 48

To request information from this document in an alternative format, call 651-366-4718 or 1-800-657-3774 (Greater Minnesota); 711 or 1-800-627-3529 (Minnesota Relay). You may also send an e-mail to ADArequest.dot@state.mn.us. (Please request at least one week in advance.)