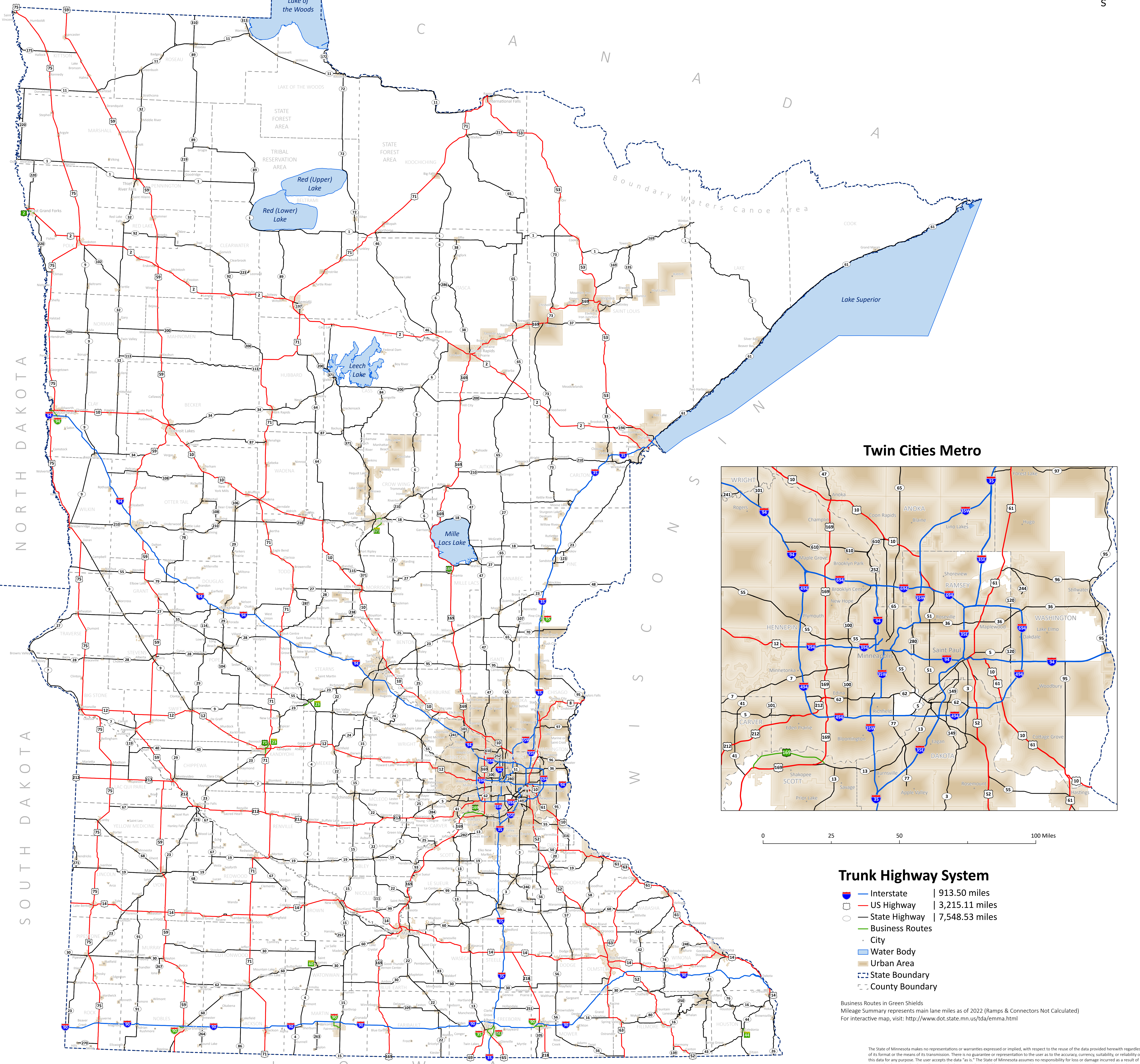
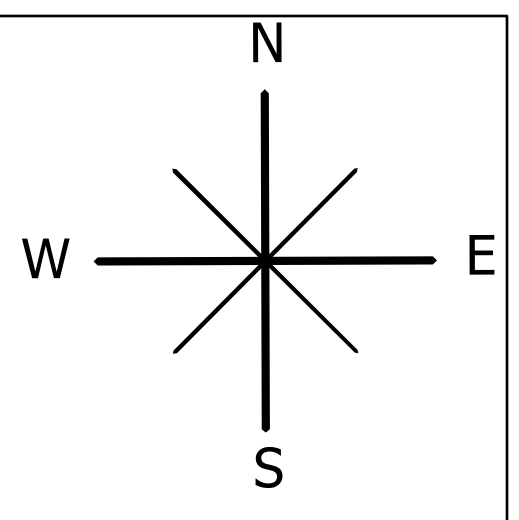
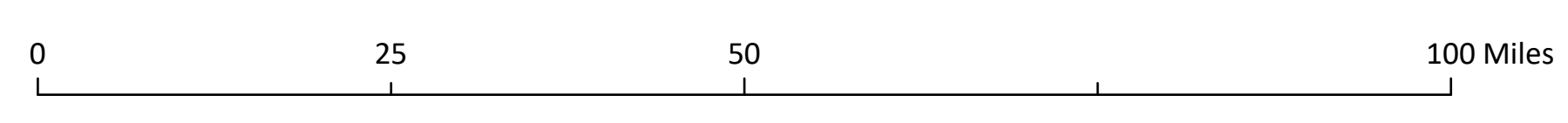
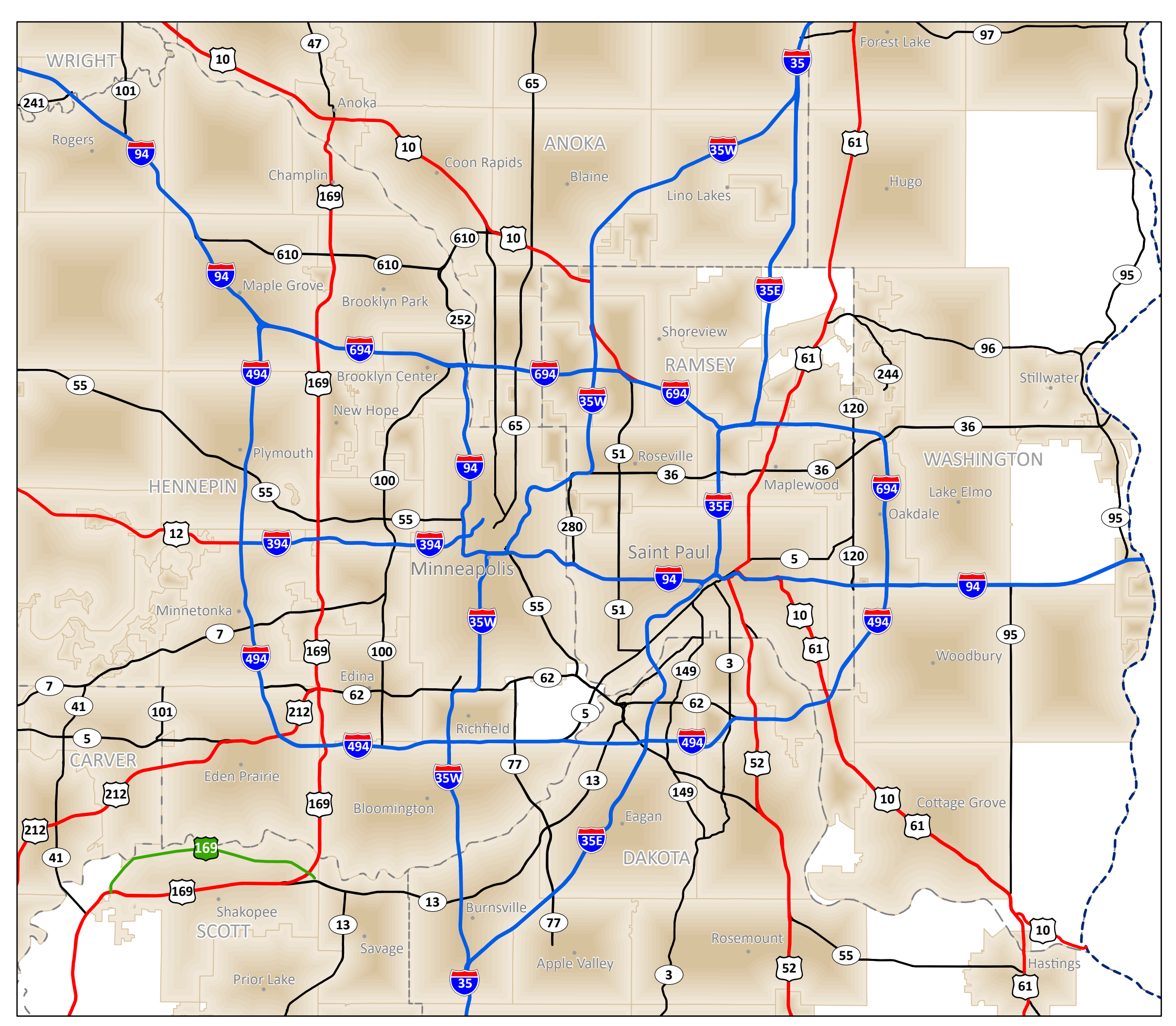


Trunk Highway System 2023



Twin Cities Metro



Trunk Highway System

- Interstate | 913.50 miles
- US Highway | 3,215.11 miles
- State Highway | 7,548.53 miles
- Business Routes
- City
- Water Body
- Urban Area
- State Boundary
- County Boundary

Business Routes in Green Shields
 Mileage Summary represents main lane miles as of 2022 (Ramps & Connectors Not Calculated)
 For interactive map, visit: <http://www.dot.state.mn.us/tda/emma.html>

The State of Minnesota makes no representations or warranties expressed or implied, with respect to the reuse of the data provided herewith regardless of its format or the means of its transmission. There is no guarantee or representation to the user as to the accuracy, currency, suitability, or reliability of this data for any purpose. The user accepts the data "as is." The State of Minnesota assumes no responsibility for loss or damage incurred as a result of any user's reliance on this data. All maps and other material provided herein are protected by copyright. Permission is granted to copy and use the materials herein.