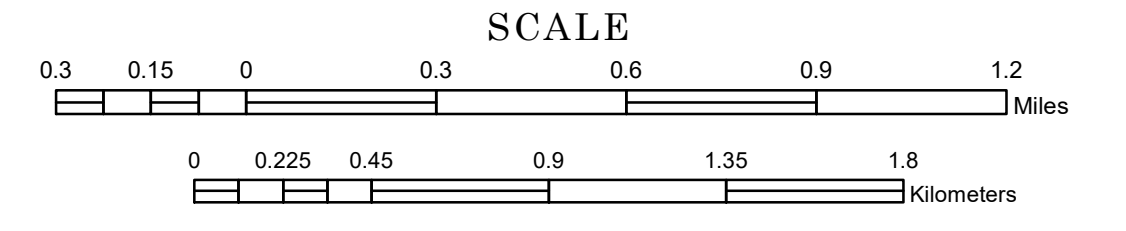


TOWNSHIP OF DANVILLE


PREPARED BY THE
MINNESOTA DEPARTMENT OF TRANSPORTATION
OFFICE OF TRANSPORTATION SYSTEM MANAGEMENT

IN COOPERATION WITH
U.S. DEPARTMENT OF TRANSPORTATION
FEDERAL HIGHWAY ADMINISTRATION



1 in = 1,600 ft

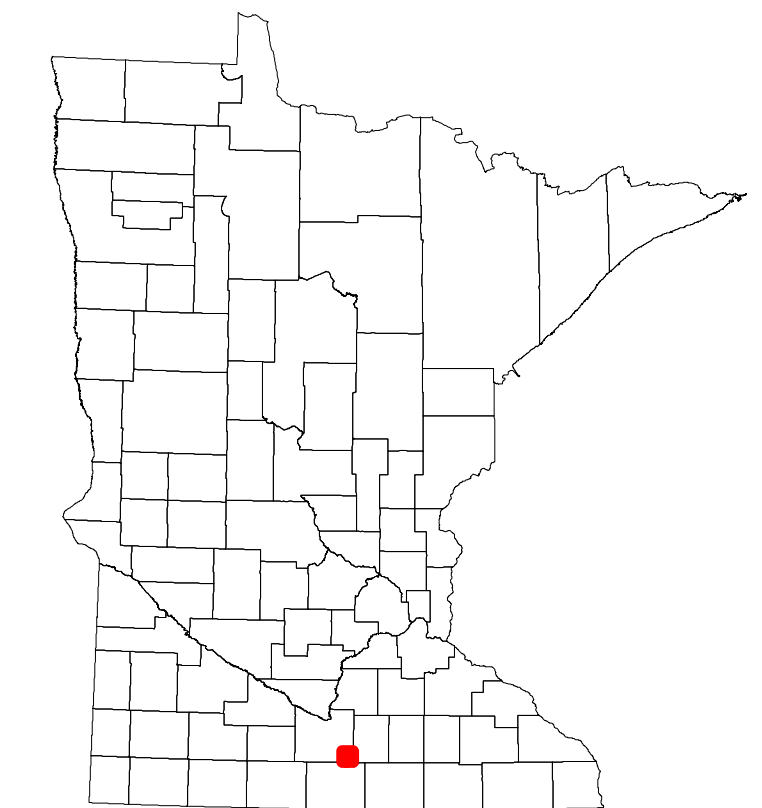
2023



Projection:
Transverse Mercator
NAD 1986
UTM Zone 15

North American Datum
of 1986

ROAD AND ROADWAY FEATURES		AVIATION FEATURES	
INTERSTATE	CONCRETE	COMMERCIAL AIRPORT	GENERAL AIRPORT
US HIGHWAY	BITUMINOUS	AIRSTRIP	SEAPLANE
MN HIGHWAY	GRAVEL	AIRPORT RUNWAY	BOUNDARY FEATURES
COUNTY STATE AID HIGHWAY	DIRT/UNIMPROVED	TRIAL LAND	TRIBAL LAND
COUNTY ROAD	OTHER	STATE OF MINNESOTA	COUNTY
TOWNSHIP ROAD	UNKNOWN	MUNICIPALITY	MUNICIPALITY
UNORGANIZED TERRITORY ROAD		UNORGANIZED TERRITORY	UNORGANIZED TERRITORY
OTHER ROADS		FEDERAL ADJUSTED URBAN AREA (2014)	FEDERAL ADJUSTED URBAN AREA (2014)
Municipal	RAMP OR CONNECTOR	CITY TOWNSHIP	CITY TOWNSHIP
Private	INTERSTATE EXIT	CONGRESSIONAL TOWNSHIP	CONGRESSIONAL TOWNSHIP
National Monument		SECTION	SECTION
State Forest		MILITARY	MILITARY
State Game		VOYAGEUR'S NATIONAL PARK	VOYAGEUR'S NATIONAL PARK
State Park		BOUNDARY WATERS CANOE AREA WILDERNESS	BOUNDARY WATERS CANOE AREA WILDERNESS
State Park		STATE PARK	STATE PARK
State Park		NATIONAL FOREST	NATIONAL FOREST
State Park		NATIONAL AND STATE FOREST	NATIONAL AND STATE FOREST
State Park		STATE FOREST	STATE FOREST
State Park		NATIONAL TRAIL	NATIONAL TRAIL
State Park		WILDLIFE REFUGUE AREA	WILDLIFE REFUGUE AREA
State Park		WILDLIFE MANAGEMENT AREA	WILDLIFE MANAGEMENT AREA
State Park		HYDROLOGIC FEATURES	HYDROLOGIC FEATURES
State Park		RIVER OR STREAM (PERENNIAL)	RIVER OR STREAM (PERENNIAL)
State Park		LAKE, POND OR RESERVOIR	LAKE, POND OR RESERVOIR
State Park		CULTURAL FEATURES	CULTURAL FEATURES
State Park		STATE HISTORICAL MARKER	STATE HISTORICAL MARKER
State Park		HISTORIC DISTRICT	HISTORIC DISTRICT
State Park		HISTORIC SITE	HISTORIC SITE
State Park		MONUMENT	MONUMENT
State Park		ISLAND OR LAND	ISLAND OR LAND
State Park		REGIONAL WATERSHED	REGIONAL WATERSHED



Population (U.S. Census 2010): 240

To request information from this document in an alternative format, call 651-366-4718 or 1-800-657-3774 (Greater Minnesota); 711 or 1-800-627-3529 (Minnesota Relay). You may also send an e-mail to ADArequest.dot@state.mn.us. (Please request at least one week in advance.)