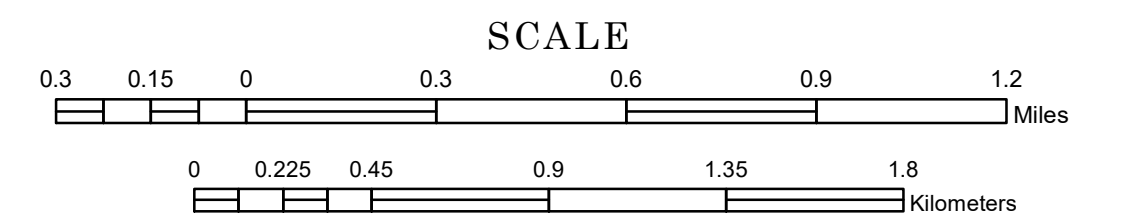


TOWNSHIP OF SOUTH BEND

PREPARED BY THE
MINNESOTA DEPARTMENT OF TRANSPORTATION
OFFICE OF TRANSPORTATION SYSTEM MANAGEMENT


IN COOPERATION WITH
U.S. DEPARTMENT OF TRANSPORTATION
FEDERAL HIGHWAY ADMINISTRATION



1 in = 1,600 ft

2023

Projection:
Transverse Mercator
NAD 1986
UTM Zone 15

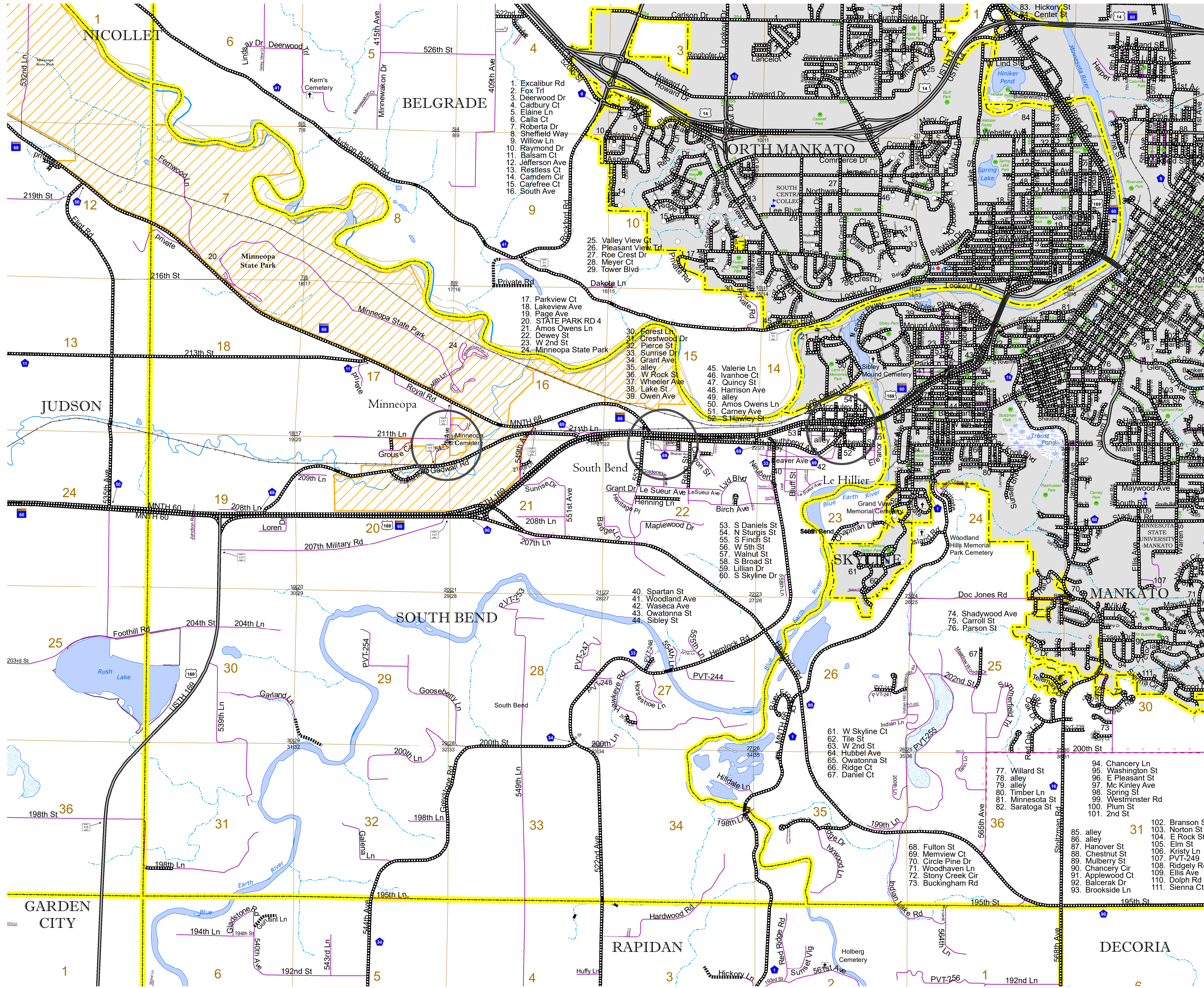


North American Datum
of 1986

ROAD AND ROADWAY FEATURES		BOUNDARY FEATURES	
INTERSTATE		CONCRETE	
US HIGHWAY		BITUMINOUS	
MN HIGHWAY		GRAVEL	
COUNTY STATE AID HIGHWAY		DIRT/UNIMPROVED	
COUNTY ROAD		OTHER	
TOWNSHIP ROAD		UNKNOWN	
UNORGANIZED TERRITORY ROAD		RAMP OR CONNECTOR	
OTHER ROADS		INTERSTATE EXIT	
Municipal		NATIONAL PARK	
Private		NATIONAL WILDLIFE STATE PARK	
National Monument		State Forest	
State Forest		Passive	
Other		RAILROAD AND RAILWAY FEATURES	
RAILROAD		COMMERCIAL AIRPORT	
EMPIRE BUILDER STATION (AMTRAK)		GENERAL AIRPORT	
NORTHSTAR STATION (COMPUTER)		AIRSTRIP	
SEAPLANE		AIRPORT RUNWAY	
BLUE LINE		GREEN LINE	
INFRASTRUCTURE FEATURES		TRIAL LAND	
LONG BRIDGE (200' TO GREATER SPAN)		STATE OF MINNESOTA	
MAJOR BRIDGE (20' TO 200' SPAN)		COUNTY	
MINOR BRIDGE (5' TO 20' SPAN)		MUNICIPALITY	
DAM		UNORGANIZED TERRITORY	
LOCK-AND-DAM		FEDERAL ADJUSTED URBAN AREA (2014)	
CITY CENTERS		CIVIL TOWNSHIP	
STATE CAPITAL		CONGRESSIONAL TOWNSHIP	
COUNTY SEAT		CITY CENTER	
CITY CENTER		UNINCORPORATED COMMUNITY	
PUBLIC SERVICE FEATURES		MILITARY	
MNDOT OFFICE		VOYAGEURS NATIONAL PARK	
MNDOT TRUCK STATION		BOUNDARY WATERS CANADA WILDERNESS	
HIGHWAY PATROL DISTRICT OFFICE		STATE PARK	
STATE TRAVEL INFORMATION CENTER		REGIONAL PARK	
REST AREA (Full Service)		NATIONAL FOREST	
REST AREA (Vault Toilet)		NATIONAL AND STATE FOREST	
WAYSIDE (Vault or Pit Toilet)		STATE FOREST	
PARK AND RIDE LOT		NATIONAL TRAIL	
PORT OF ENTRY		WILDLIFE REFUGUE AREA	
PUBLIC ACCESS POINT		WILDLIFE MANAGEMENT AREA	
MN STATE COLLEGE AND UNIVERSITY SYSTEM (MNSCU)		HYDROLOGIC FEATURES	
UNIVERSITY OF MN SYSTEM		RIVER OR STREAM (PERENNIAL)	
FAIRGROUNDS		LAKE, POND OR RESERVOIR	
CULTURAL FEATURES		STREAM (Intermittent)	
STATE HISTORICAL MARKER		DRAINAGE DITCH	
HISTORIC DISTRICT		WETLAND	
HISTORIC SITE		ISLAND OR LAND	
MONUMENT		REGIONAL WATERSHED	



Population (U.S. Census 2010): 1682



To request information from this document in an alternative format, call 651-366-4718 or 1-800-657-3774 (Greater Minnesota); 711 or 1-800-627-3529 (Minnesota Relay). You may also send an e-mail to ADARquest.dot@state.mn.us. (Please request at least one week in advance.)