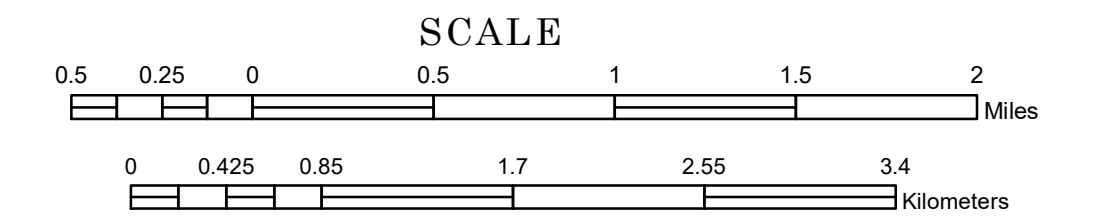


# TOWNSHIP OF OTTER TAIL PENINSULA

PREPARED BY THE  
MINNESOTA DEPARTMENT OF TRANSPORTATION  
OFFICE OF TRANSPORTATION SYSTEM MANAGEMENT

IN COOPERATION WITH  
U.S. DEPARTMENT OF TRANSPORTATION  
FEDERAL HIGHWAY ADMINISTRATION

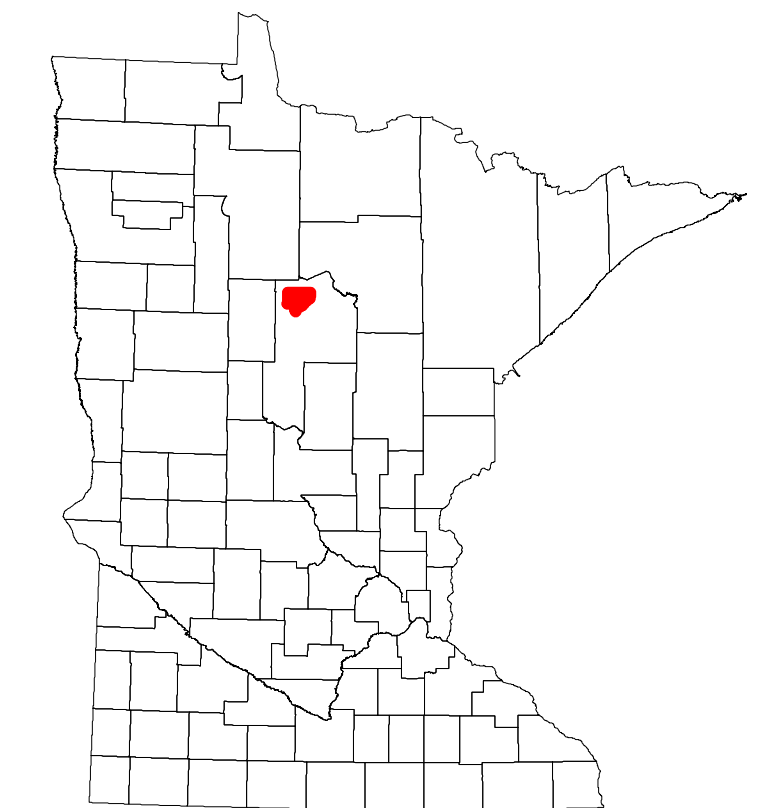


1 in = 2,800 ft  
**2022**

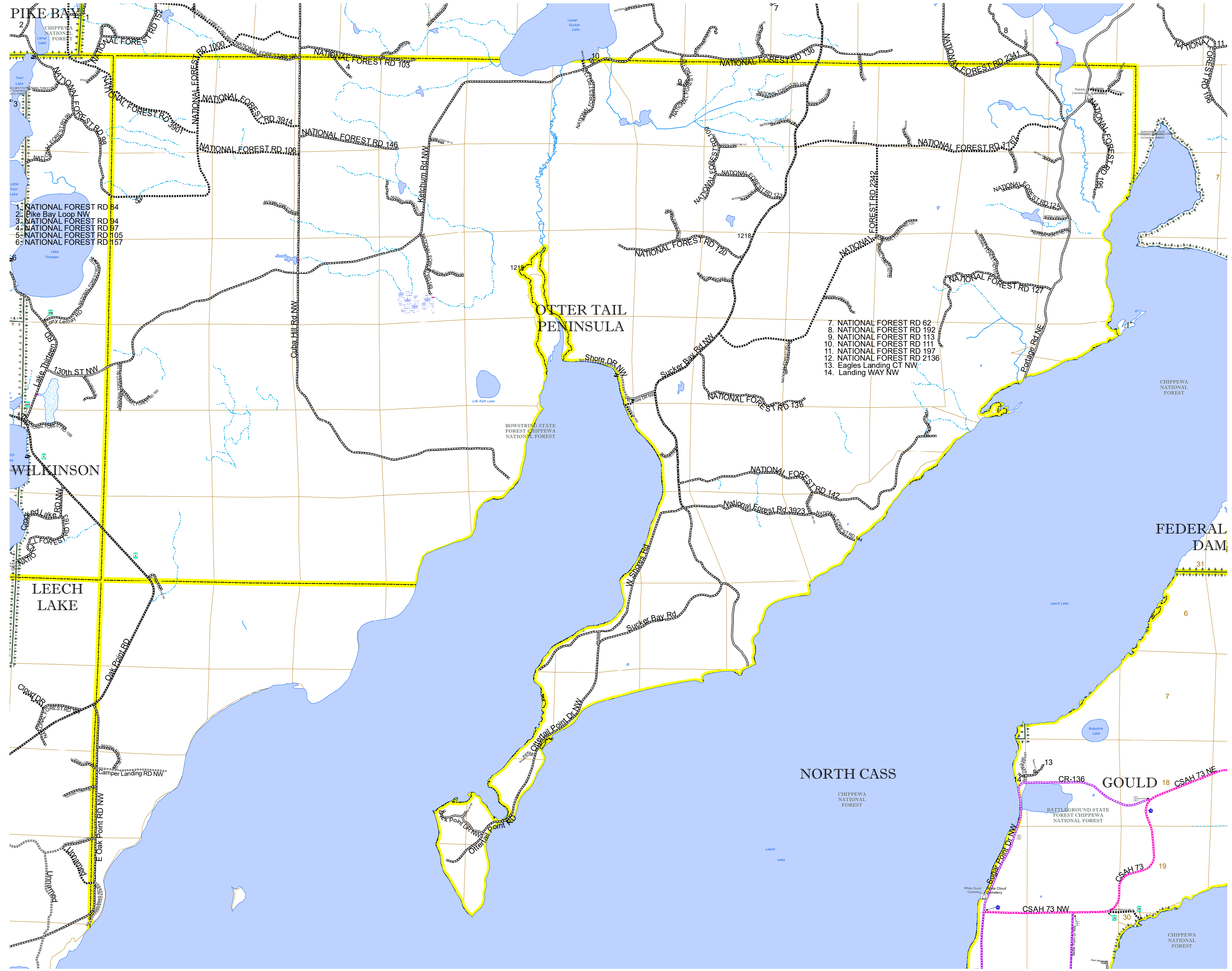
Projection:  
Transverse Mercator  
NAD 1986  
UTM Zone 15

North American Datum  
of 1986

ROAD AND ROADWAY FEATURES		AVIATION FEATURES	
INTERSTATE		COMMERCIAL AIRPORT	
US HIGHWAY		GENERAL AIRPORT	
MN HIGHWAY		AIRSTRIP	
COUNTY STATE AID HIGHWAY		SEAPLANE	
COUNTY ROAD		AIRPORT RUNWAY	
TOWNSHIP ROAD		BOUNDARY FEATURES	
UNORGANIZED TERRITORY ROAD		TRIBAL LAND	
OTHER ROADS		STATE OF MINNESOTA	
Municipal		COUNTY	
Private		MUNICIPALITY	
National Monument		UNORGANIZED TERRITORY	
National Park		FEDERAL ADJUSTED URBAN AREA (2014)	
National Wildlife Refuge		CIVIL TOWNSHIP	
State Park		CONGRESSIONAL TOWNSHIP	
Preserve		SECTION	
RAILROAD AND RAILWAY FEATURES		MILITARY	
EMPIRE BUILDER STATION (AMTRAK)		VOYAGEURS NATIONAL PARK	
NORTHSTAR STATION (COMPUTER)		BOUNDARY WATERS CANOE AREA WILDERNESS	
LIGHT RAIL		STATE PARK	
BLUE LINE		REGIONAL PARK	
GREEN LINE		NATIONAL FOREST	
INFRASTRUCTURE FEATURES		NATIONAL AND STATE FOREST	
LONG BRIDGE (200' OR GREATER SPAN)		STATE FOREST	
MAJOR BRIDGE (20' TO 200' SPAN)		NATIONAL TRAIL	
MINOR BRIDGE (5' TO 20' SPAN)		WILDLIFE REFUGE AREA	
DAM		WILDLIFE MANAGEMENT AREA	
LOCK AND DAM		HYDROLOGIC FEATURES	
CITY CENTERS		RIVER OR STREAM (PERENNIAL)	
STATE CAPITAL		LAKE, POND OR RESERVOIR	
COUNTY SEAT		STREAM (INTERMITTENT)	
CITY CENTER		DRAINAGE DITCH	
UNINCORPORATED COMMUNITY		WETLAND	
PUBLIC SERVICE FEATURES		ISLAND OR LAND MONUMENT	
MNDOT OFFICE		REGIONAL WATERSHED	
MNDOT TRUCK STATION			
HIGHWAY PATROL DISTRICT OFFICE			
STATE TRAVEL INFORMATION CENTER			
REST AREA (Full Service)			
REST AREA (Vault Toilets)			
WAYSIDE (Vault or Pit Toilets)			
PARK AND RIDE LOT			
PORT OF ENTRY			
PUBLIC ACCESS POINT			
MN STATE COLLEGE AND UNIVERSITY SYSTEM (MNSCU)			
UNIVERSITY OF MN SYSTEM			
FAIRGROUNDS			
CULTURAL FEATURES			
STATE HISTORICAL MARKER			
HISTORIC DISTRICT			
HISTORIC SITE			
MONUMENT			



Population (U.S. Census 2010): 54



To request information from this document in an alternative format, call 651-366-4718 or 1-800-657-3774 (Greater Minnesota); 711 or 1-800-627-3529 (Minnesota Relay). You may also send an e-mail to ADarequest.dot@state.mn.us. (Please request at least one week in advance.)