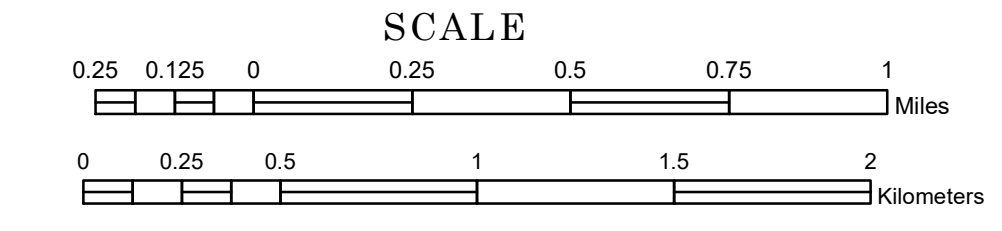


TOWNSHIP OF POPLAR


PREPARED BY THE
MINNESOTA DEPARTMENT OF TRANSPORTATION
OFFICE OF TRANSPORTATION SYSTEM MANAGEMENT

IN COOPERATION WITH
U.S. DEPARTMENT OF TRANSPORTATION
FEDERAL HIGHWAY ADMINISTRATION



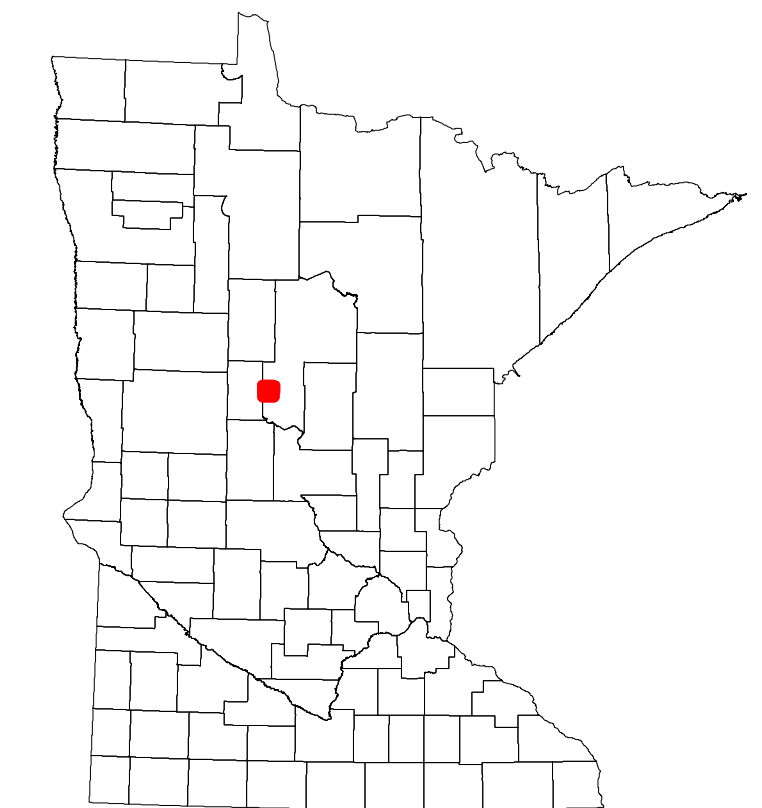
1 in = 1,600 ft
2022

Projection:
Transverse Mercator
NAD 1986
UTM Zone 15

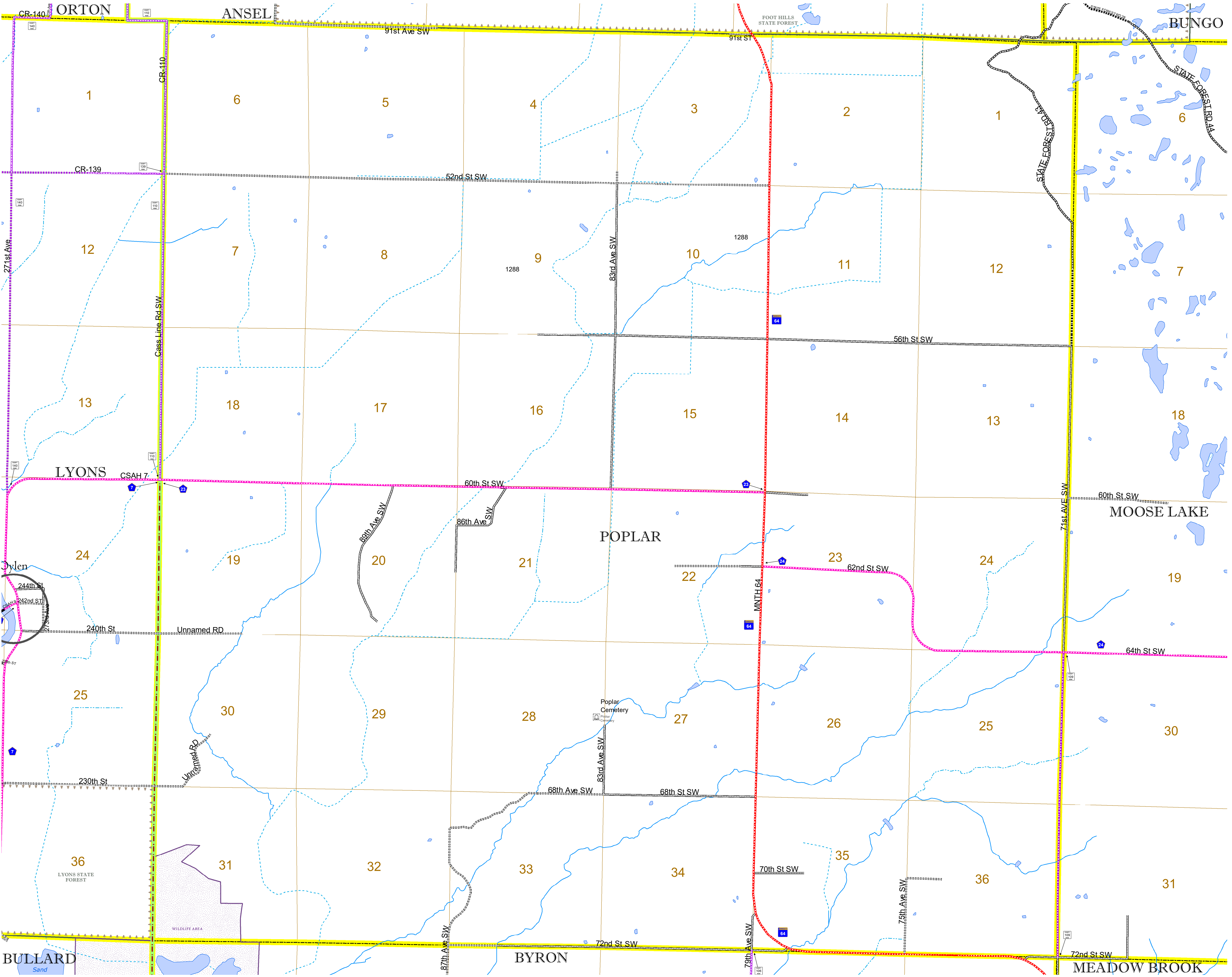


North American Datum
of 1986

INTERSTATE	ROAD AND ROADWAY FEATURES	CONCRETE	
US HIGHWAY	BITUMINOUS	GRAVEL	
MN HIGHWAY	DIRT/UNIMPROVED	OTHER	
COUNTY STATE AID HIGHWAY	UNORGANIZED TERRITORY ROAD	UNKNOWN	
COUNTY ROAD	OTHER ROADS	RAMP OR CONNECTOR	
TOWNSHIP ROAD	Municipal	INTERSTATE EXIT	
UNORGANIZED TERRITORY ROAD	Private	GENERAL AIRPORT	
OTHER ROADS	National Monument	AIRSTRIP	
Municipal	National Park	SEAPLANE	
Private	National Wildlife Refuge	AIRPORT RUNWAY	
National Monument	State Game	RAILROAD AND RAILWAY FEATURES	AVIATION FEATURES
National Park	State Park	EMPIRE BUILDER STATION (AMTRAK)	COMMERCIAL AIRPORT
State Game	Preserve	NORTHSTAR STATION (COMPUTER)	GENERAL AIRPORT
Preserve	Other	LIGHT RAIL	AIRSTRIP
Other	Unknown	BLUE LINE	SEAPLANE
Unknown		GREEN LINE	AIRPORT RUNWAY
RAMP OR CONNECTOR	RAILROAD AND RAILWAY FEATURES	INFRASTRUCTURE FEATURES	BOUNDARY FEATURES
INTERSTATE EXIT	LONG BRIDGE (200' OR GREATER SPAN)	LONG BRIDGE (200' OR GREATER SPAN)	TRIBAL LAND
GENERAL AIRPORT	MAJOR BRIDGE (20' TO 200' SPAN)	MAJOR BRIDGE (20' TO 200' SPAN)	STATE OF MINNESOTA
AIRSTRIP	MINOR BRIDGE (5' TO 20' SPAN)	MINOR BRIDGE (5' TO 20' SPAN)	COUNTY
SEAPLANE	DAM	DAM	MUNICIPALITY
AIRPORT RUNWAY	LOCK AND DAM	LOCK AND DAM	UNORGANIZED TERRITORY
TRIBAL LAND	CITY CENTERS	STATE CAPITAL	FEDERAL ADJUSTED URBAN AREA (2014)
STATE OF MINNESOTA	STATE CAPITAL	COUNTY SEAT	CIVIL TOWNSHIP
COUNTY	CITY CENTER	CITY CENTER	CONGRESSIONAL TOWNSHIP
MUNICIPALITY	UNINCORPORATED COMMUNITY	UNINCORPORATED COMMUNITY	SECTION
UNORGANIZED TERRITORY	PUBLIC SERVICE FEATURES	MNDOT OFFICE	MILITARY
FEDERAL ADJUSTED URBAN AREA (2014)	MNDOT OFFICE	MNDOT TRUCK STATION	VOYAGEURS NATIONAL PARK
CIVIL TOWNSHIP	HIGHWAY PATROL DISTRICT OFFICE	STATE TRAVEL INFORMATION CENTER	BOUNDARY WATERS CANOE AREA WILDERNESS
CONGRESSIONAL TOWNSHIP	REST AREA (VAULT TOILET)	REST AREA (VAULT TOILET)	STATE PARK
SECTION	WAYSIDE (VAULT OR PITY TOILET)	PARK AND RIDE LOT	REGIONAL PARK
MILITARY	PUBLIC ACCESS POINT	PORT OF ENTRY	NATIONAL FOREST
VOYAGEURS NATIONAL PARK	MN STATE COLLEGE AND UNIVERSITY SYSTEM (MNSCU)	UNIVERSITY OF MN SYSTEM	NATIONAL AND STATE FOREST
BOUNDARY WATERS CANOE AREA WILDERNESS	FAIRGROUNDS	CULTURAL FEATURES	STATE FOREST
STATE PARK	STATE HISTORICAL MARKER	HISTORIC DISTRICT	NATIONAL TRAIL
REGIONAL PARK	HISTORIC SITE	MONUMENT	WILDLIFE REFUGEMENT AREA
NATIONAL FOREST	MONUMENT	MONUMENT	WILDLIFE MANAGEMENT AREA
NATIONAL AND STATE FOREST			HYDROLOGIC FEATURES
STATE FOREST			RIVER OR STREAM (PERMANENT)
NATIONAL TRAIL			LAKE, POND OR RESERVOIR
WILDLIFE REFUGEMENT AREA			STREAM (INTERMITTENT)
WILDLIFE MANAGEMENT AREA			STREAM (PERMANENT)
HYDROLOGIC FEATURES			WETLAND
RIVER OR STREAM (PERMANENT)			ISLAND OR LAND
LAKE, POND OR RESERVOIR			REGIONAL WATERSHED
STREAM (INTERMITTENT)			
STREAM (PERMANENT)			
WETLAND			
ISLAND OR LAND			
REGIONAL WATERSHED			



Population (U.S. Census 2010): 170



To request information from this document in an alternative format, call 651-366-4718 or 1-800-657-3774 (Greater Minnesota); 711 or 1-800-627-3529 (Minnesota Relay). You may also send an e-mail to ADarequest.dot@state.mn.us. (Please request at least one week in advance.)