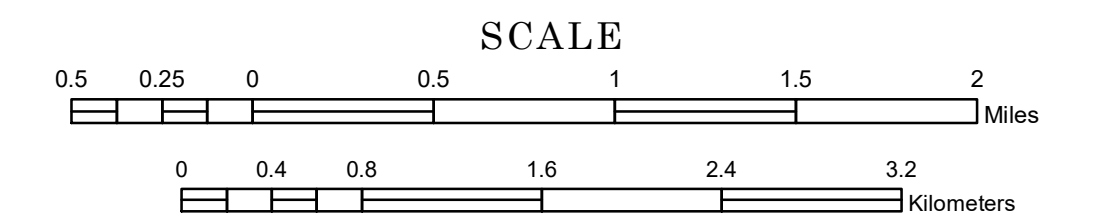


TOWNSHIP OF SUNRISE

PREPARED BY THE
MINNESOTA DEPARTMENT OF TRANSPORTATION
OFFICE OF TRANSPORTATION SYSTEM MANAGEMENT


IN COOPERATION WITH
U.S. DEPARTMENT OF TRANSPORTATION
FEDERAL HIGHWAY ADMINISTRATION



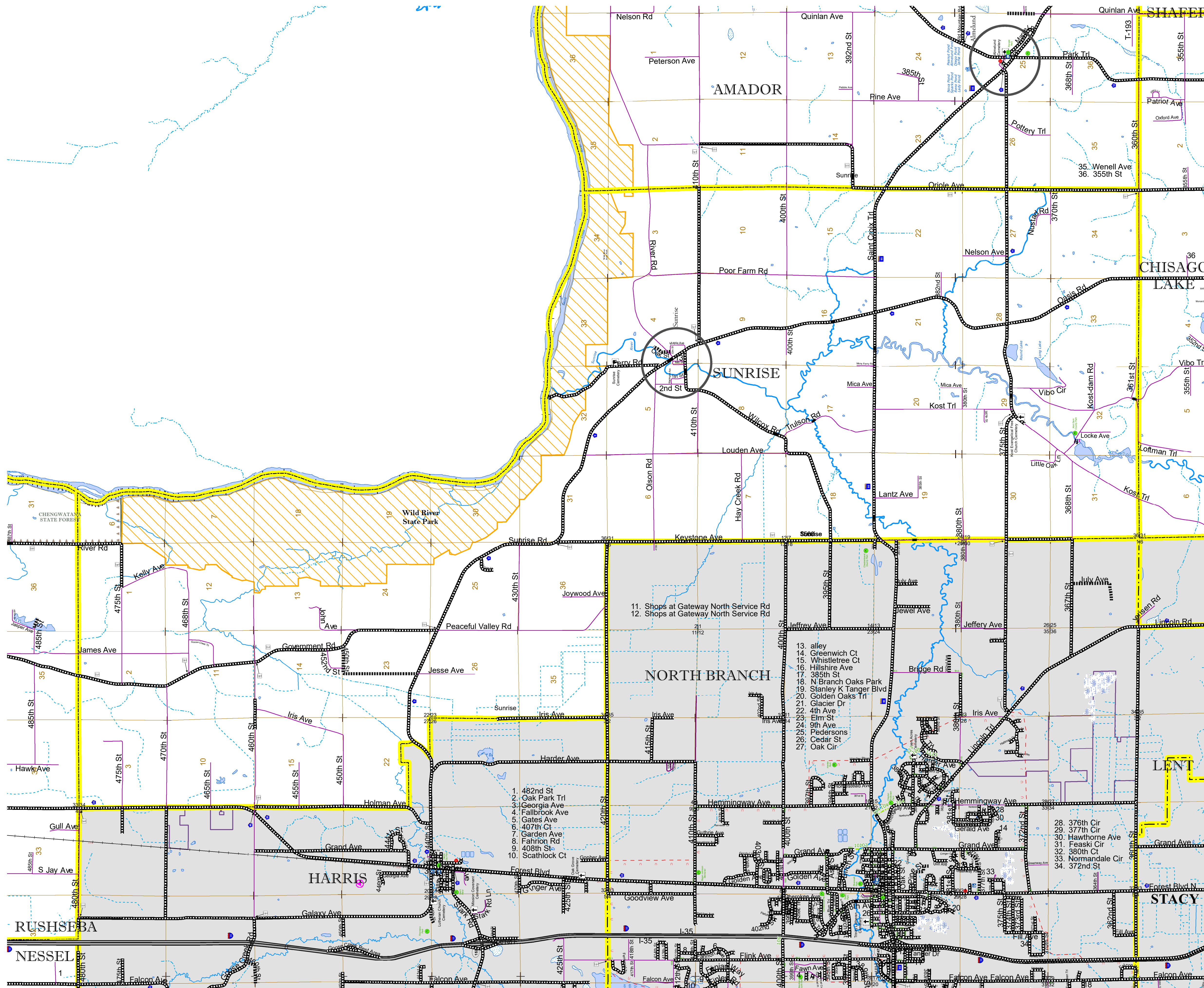
1 in = 2,800 ft

2023

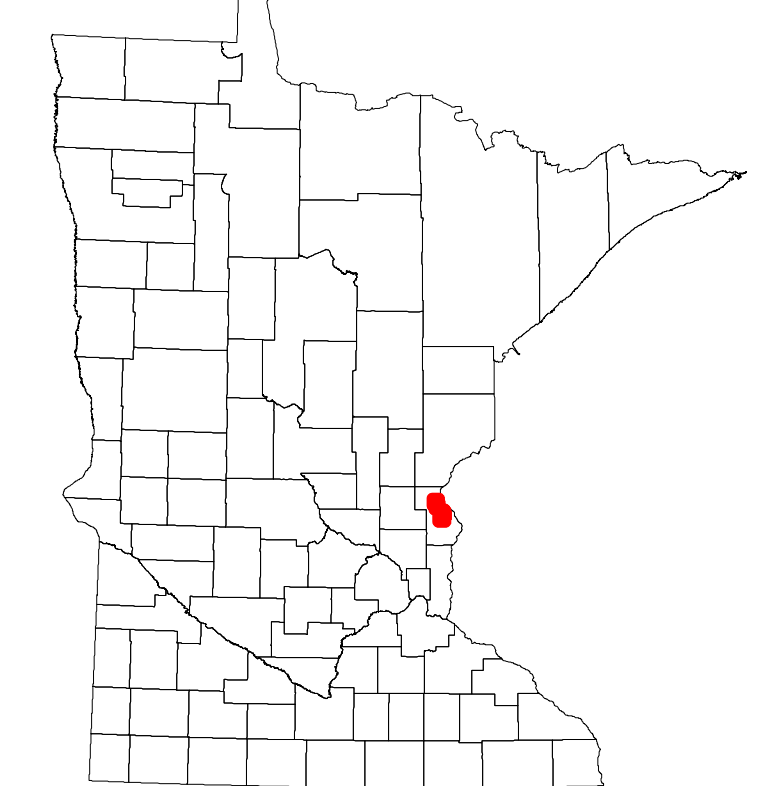
Projection:
Transverse Mercator
NAD 1986
UTM Zone 15



North American Datum
of 1986



ROAD AND ROADWAY FEATURES		AVIATION FEATURES	
INTERSTATE	CONCRETE	COMMERCIAL AIRPORT	GENERAL AIRPORT
US HIGHWAY	BITUMINOUS	AIRSTRIP	SEAPLANE
MN HIGHWAY	GRAVEL	AIRPORT RUNWAY	BOUNDARY FEATURES
COUNTY STATE AID HIGHWAY	DIRT/UNIMPROVED	TRAIL	TRIBAL LAND
COUNTY ROAD	OTHER	STATE OF MINNESOTA	COUNTY
TOWNSHIP ROAD	UNKNOWN	MUNICIPALITY	UNORGANIZED TERRITORY
UNORGANIZED TERRITORY ROAD		FEDERAL ADJUSTED URBAN AREA (2014)	CIVIL TOWNSHIP
OTHER ROADS		CONGRESSIONAL TOWNSHIP	SECTION
Municipal	RAMP OR CONNECTOR	MILITARY	VOYAGEURS NATIONAL PARK
Private	INTERSTATE EXIT	BOUNDARY PATTERS CANOE AREA WILDERNESS	STATE PARK
National Monument	GREAT RIVER ROAD	NATIONAL FOREST	REGIONAL PARK
National Park		NATIONAL AND STATE FOREST	NATIONAL FOREST
National Wildlife Refuge		STATE FOREST	NATIONAL AND STATE FOREST
State Game		NATIONAL TRAIL	STATE FOREST
State Park		WILDLIFE REFUGUE AREA	NATIONAL TRAIL
Present		WILDLIFE MANAGEMENT AREA	WILDLIFE REFUGUE AREA
		HYDROLOGIC FEATURES	HYDROLOGIC FEATURES
RAILROAD AND RAILWAY FEATURES		RIVER OR STREAM (PERMANENT)	LAKE, POND OR RESERVOIR
EMPIRE BUILDER STATION (AMTRAK)	COMMERCIAL AIRPORT	STREAM (INTERMITTENT)	DRAINAGE DITCH
NORTHSTAR STATION (COMPUTER)	GENERAL AIRPORT	WETLAND	WETLAND
LIGHT RAIL	AIRSTRIP	HISTORIC DISTRICT	HISTORIC DISTRICT
BLUE LINE	SEAPLANE	HISTORIC SITE	HISTORIC SITE
GREEN LINE	AIRPORT RUNWAY	MONUMENT	MONUMENT
INFRASTRUCTURE FEATURES			
LONG BRIDGE (200' OR GREATER SPAN)	TRIAL		
MAJOR BRIDGE (50' TO 200' SPAN)	STATE OF MINNESOTA		
MINOR BRIDGE (5' TO 50' SPAN)	COUNTY		
LOCK AND DAM	MUNICIPALITY		
	UNORGANIZED TERRITORY		
	FEDERAL ADJUSTED URBAN AREA (2014)		
	CIVIL TOWNSHIP		
	CONGRESSIONAL TOWNSHIP		
	SECTION		
	MILITARY		
	VOYAGEURS NATIONAL PARK		
	BOUNDARY PATTERS CANOE AREA WILDERNESS		
	STATE PARK		
	REGIONAL PARK		
	NATIONAL FOREST		
	NATIONAL AND STATE FOREST		
	STATE FOREST		
	NATIONAL TRAIL		
	WILDLIFE REFUGUE AREA		
	WILDLIFE MANAGEMENT AREA		
	HYDROLOGIC FEATURES		
	RIVER OR STREAM (PERMANENT)		
	LAKE, POND OR RESERVOIR		
	STREAM (INTERMITTENT)		
	DRAINAGE DITCH		
	WETLAND		
	HISTORIC DISTRICT		
	HISTORIC SITE		
	MONUMENT		
	REGIONAL WATERSHED		



Population (U.S. Census 2010): 1994

To request information from this document in an alternative format, call 651-366-4718 or 1-800-657-3774 (Greater Minnesota); 711 or 1-800-627-3529 (Minnesota Relay). You may also send an e-mail to ADRequest.dot@state.mn.us. (Please request at least one week in advance.)