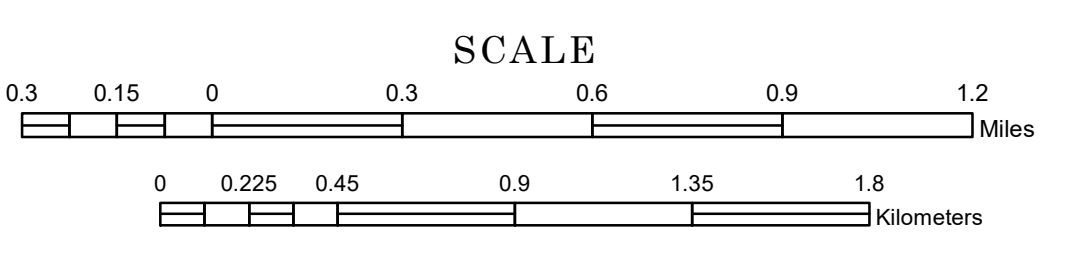




# TOWNSHIP OF BARNESVILLE


PREPARED BY THE  
MINNESOTA DEPARTMENT OF TRANSPORTATION  
OFFICE OF TRANSPORTATION SYSTEM MANAGEMENT

IN COOPERATION WITH  
U.S. DEPARTMENT OF TRANSPORTATION  
FEDERAL HIGHWAY ADMINISTRATION



1 in = 1,600 ft

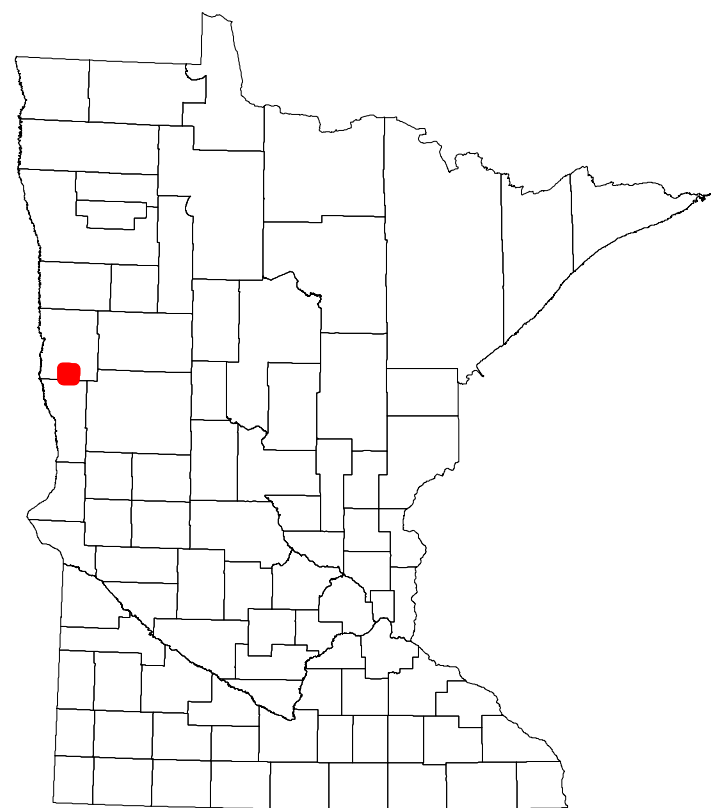
2023



Projection:  
Transverse Mercator  
NAD 1986  
UTM Zone 15

North American Datum  
of 1986

ROAD AND ROADWAY FEATURES		BOUNDARY FEATURES	
INTERSTATE	CONCRETE	TRIBAL LAND	STATE OF MINNESOTA
US HIGHWAY	BITUMINOUS	COUNTY	MUNICIPALITY
MN HIGHWAY	GRAVEL	UNORGANIZED TERRITORY	FEDERAL ADJUSTED URBAN AREA (2014)
COUNTY STATE AID HIGHWAY	DIRT/UNIMPROVED	CIVIL TOWNSHIP	CONGRESSIONAL TOWNSHIP
COUNTY ROAD	OTHER	SECTION	MILITARY
TOWNSHIP ROAD	UNKNOWN	VOYAGEURS NATIONAL PARK	BOUNDARY WATERS GANOE AREA WILDERNESS
UNORGANIZED TERRITORY ROAD	RAMP OR CONNECTOR	STATE PARK	REGIONAL PARK
OTHER ROADS:	INTERSTATE EXIT	NATIONAL FOREST	NATIONAL AND STATE FOREST
Municipal	GREAT RIVER ROAD	STATE FOREST	NATIONAL TRAIL
Private	AVIATION FEATURES	WILDLIFE REFUGUE AREA	WILDLIFE MANAGEMENT AREA
National Monument	COMMERCIAL AIRPORT	HYDROLOGIC FEATURES	RIVER OR STREAM (PERMANENT)
National Park	GENERAL AIRPORT	LAKE, POND OR RESERVOIR	STREAM (INTERMITTENT)
National Wildlife Refuge	AIRSTRIP	DRAINAGE DITCH	WETLAND
State Game	SEAPLANE	ISLAND OR LAND	REGIONAL WATERSHED
Military	AIRPORT RUNWAY	MONUMENT	
Present			



Population (U.S. Census 2010): 147

To request information from this document in an alternative format, call 651-366-4718 or 1-800-657-3774 (Greater Minnesota); 711 or 1-800-627-3529 (Minnesota Relay). You may also send an e-mail to ADRequest.dot@state.mn.us. (Please request at least one week in advance.)