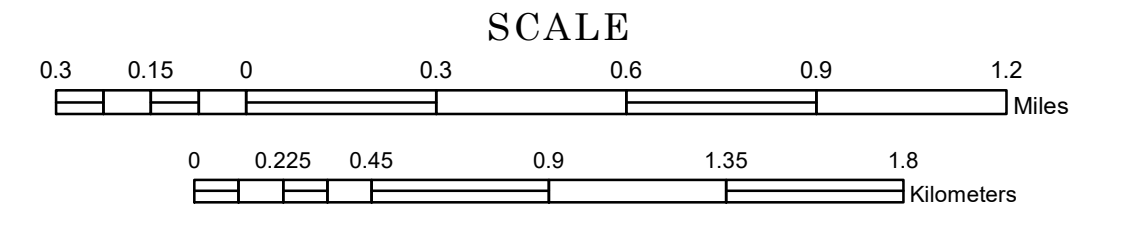


# TOWNSHIP OF FELTON


PREPARED BY THE  
MINNESOTA DEPARTMENT OF TRANSPORTATION  
OFFICE OF TRANSPORTATION SYSTEM MANAGEMENT

IN COOPERATION WITH  
U.S. DEPARTMENT OF TRANSPORTATION  
FEDERAL HIGHWAY ADMINISTRATION



1 in = 1,600 ft

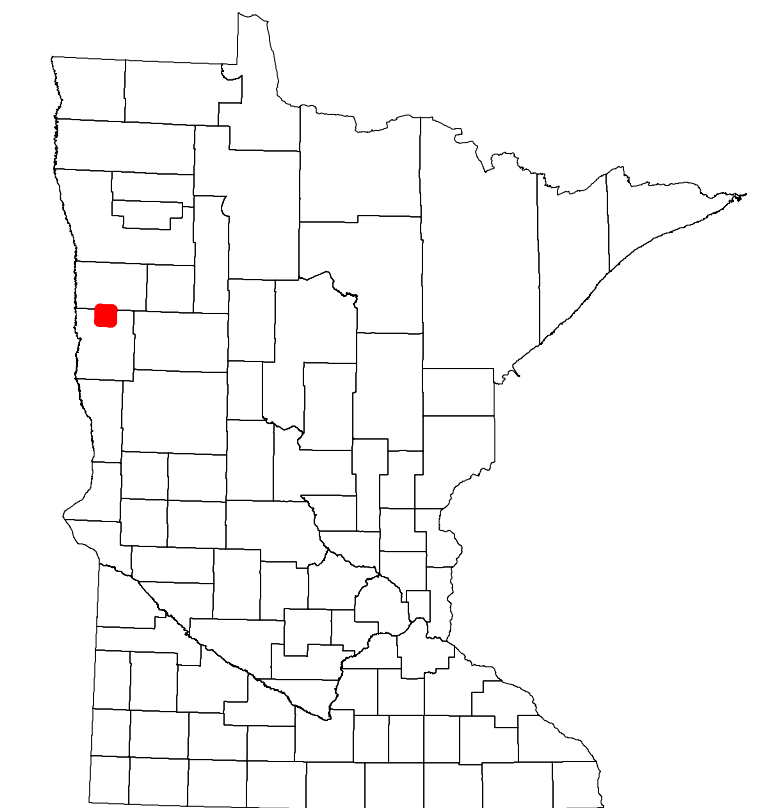
2023



Projection:  
Transverse Mercator  
NAD 1986  
UTM Zone 15

North American Datum  
of 1986

ROAD AND ROADWAY FEATURES		AVIATION FEATURES	
INTERSTATE	CONCRETE	COMMERCIAL AIRPORT	GENERAL AIRPORT
US HIGHWAY	BITUMINOUS	AIRSTRIP	SEAPLANE
MN HIGHWAY	GRAVEL	AIRPORT RUNWAY	BOUNDARY FEATURES
COUNTY STATE AID HIGHWAY	DIRT/UNIMPROVED	TRIAL LAND	TRIBAL LAND
COUNTY ROAD	OTHER	STATE OF MINNESOTA	COUNTY
TOWNSHIP ROAD	UNKNOWN	MUNICIPALITY	MUNICIPALITY
UNORGANIZED TERRITORY ROAD		UNORGANIZED TERRITORY	FEDERAL ADJUSTED URBAN AREA (2014)
OTHER ROADS		CIVIL TOWNSHIP	CONGRESSIONAL TOWNSHIP
Municipal	RAMP OR CONNECTOR	SECTION	MILITARY
Private	INTERSTATE EXIT	VOYAGEURS NATIONAL PARK	BOUNDARY WATERS CANOE AREA WILDERNESS
National Monument	GREAT RIVER ROAD	STATE PARK	REGIONAL PARK
National Forest		NATIONAL FOREST	NATIONAL FOREST
State Park		NATIONAL AND STATE FOREST	STATE FOREST
State Forest		NATIONAL TRAIL	NATIONAL TRAIL
State Game		WILDLIFE REFUGE AREA	WILDLIFE MANAGEMENT AREA
State Game		WILDLIFE MANAGEMENT AREA	HYDROLOGIC FEATURES
State Game		RIVER OR STREAM (PERMANENT)	RIVER OR STREAM (PERMANENT)
State Game		LAKE, POND OR RESERVOIR	LAKE, POND OR RESERVOIR
State Game		STREAM (INTERMITTENT)	STREAM (INTERMITTENT)
State Game		DRAINAGE DITCH	DRAINAGE DITCH
State Game		WETLAND	WETLAND
State Game		ISLAND OR LAND	ISLAND OR LAND
State Game		REGIONAL WATERSHED	REGIONAL WATERSHED



Population (U.S. Census 2010): 86

To request information from this document in an alternative format, call 651-366-4718 or 1-800-657-3774 (Greater Minnesota); 711 or 1-800-627-3529 (Minnesota Relay). You may also send an e-mail to ADARquest.dot@state.mn.us. (Please request at least one week in advance.)