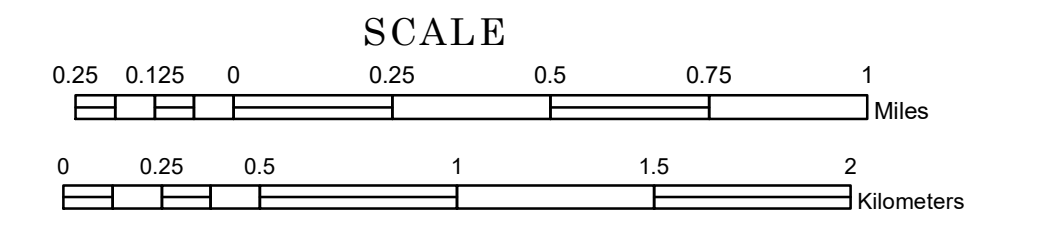


# TOWNSHIP OF MOOSE CREEK


PREPARED BY THE  
MINNESOTA DEPARTMENT OF TRANSPORTATION  
OFFICE OF TRANSPORTATION SYSTEM MANAGEMENT

IN COOPERATION WITH  
U.S. DEPARTMENT OF TRANSPORTATION  
FEDERAL HIGHWAY ADMINISTRATION

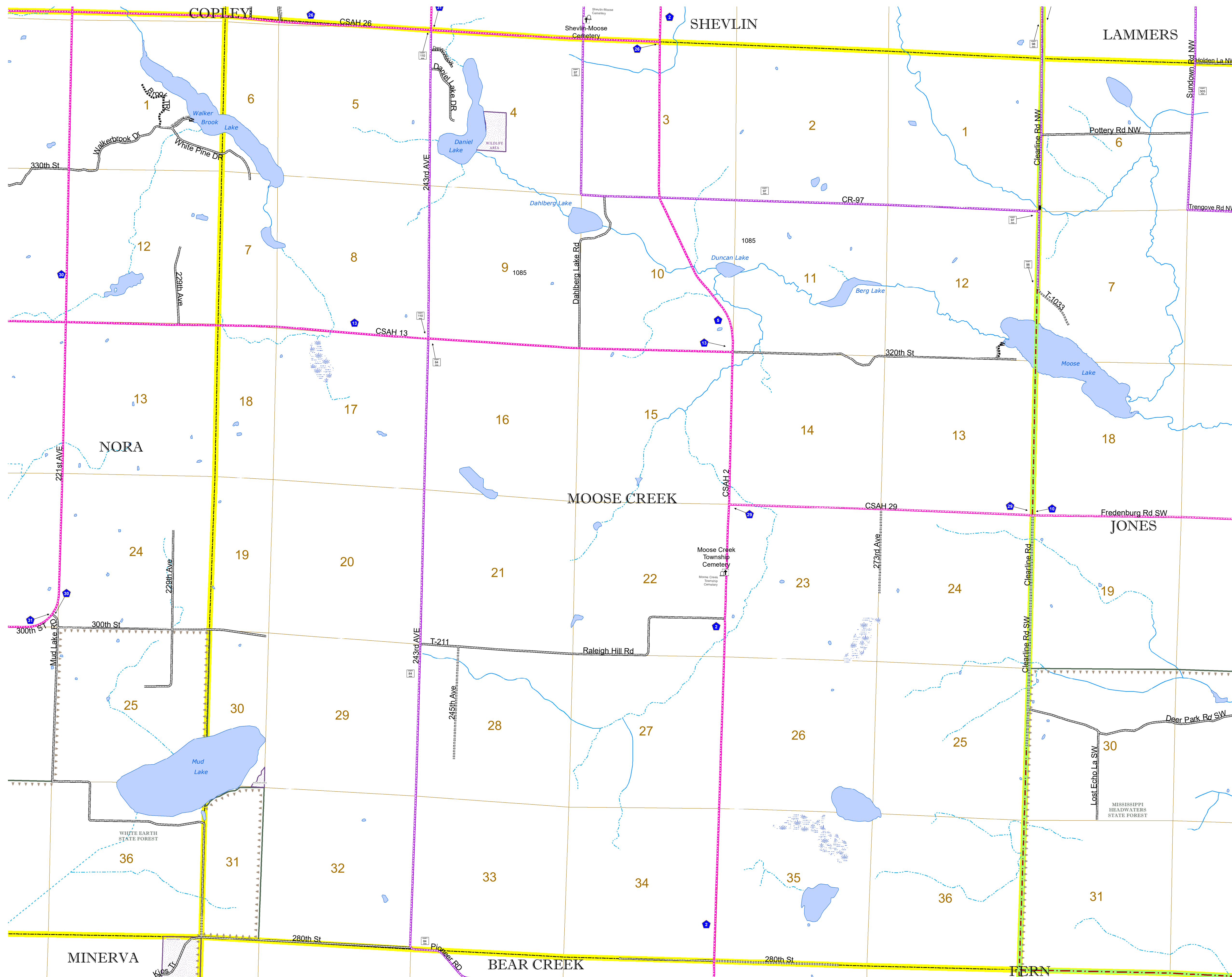


1 in = 1,600 ft  
**2022**

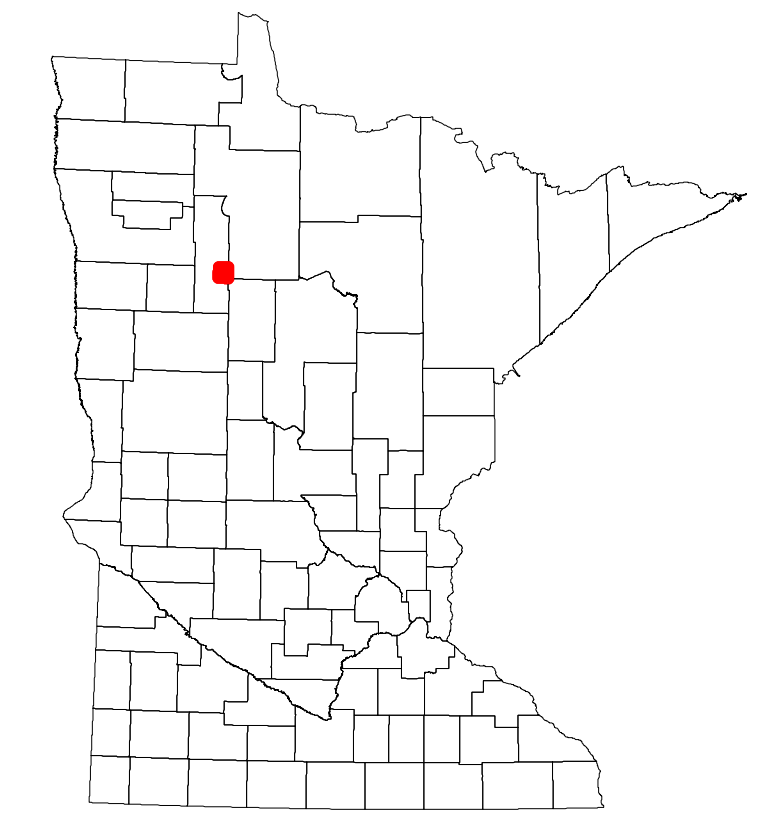
Projection:  
Transverse Mercator  
NAD 1986  
UTM Zone 15



North American Datum  
of 1986



ROAD AND ROADWAY FEATURES		RAILROAD AND RAILWAY FEATURES		AVIATION FEATURES	
INTERSTATE	CONCRETE	EMPIRE BUILDER STATION (AMTRAK)	COMMERCIAL AIRPORT	GENERAL AIRPORT	TRIBAL LAND
US HIGHWAY	BITUMINOUS	NORTHSTAR STATION (COMMUTER)	AIRSTRIP	AIRSTRIP	STATE OF MINNESOTA
MN HIGHWAY	GRAVEL	LIGHT RAIL	SEAPLANE	SEAPLANE	COUNTY
COUNTY STATE AID HIGHWAY	DIRT/UNIMPROVED	BLUE LINE	AIRPORT RUNWAY	AIRPORT RUNWAY	MUNICIPALITY
COUNTY ROAD	DIRT/UNIMPROVED	GREEN LINE	OTHER ROADS	OTHER ROADS	UNINCORPORATED COMMUNITY
TOWNSHIP ROAD	DIRT/UNIMPROVED	LONG BRIDGE (300' OR GREATER SPAN)	MUNICIPAL	MUNICIPAL	SECTION
UNORGANIZED TERRITORY ROAD	DIRT/UNIMPROVED	MAJOR BRIDGE (20' TO 300' SPAN)	NATIONAL SERVICE	NATIONAL SERVICE	MILITARY
OTHER ROADS	DIRT/UNIMPROVED	MINOR BRIDGE (5' TO 20' SPAN)	MILITARY	MILITARY	VOYAGEUR NATIONAL PARK
RAMP OR CONNECTOR	DIRT/UNIMPROVED	LOCK AND DAM	CITY CENTERS	CITY CENTERS	BOUNDARY WATERS CANOE AREA WILDERNESS
STATE FOREST	DIRT/UNIMPROVED	STATE CAPITAL	STATE CAPITAL	STATE CAPITAL	STATE PARK
NATIONAL MONUMENT	DIRT/UNIMPROVED	COUNTY SEAT	COUNTY SEAT	COUNTY SEAT	NATIONAL FOREST
NATIONAL MONUMENT	DIRT/UNIMPROVED	CITY CENTER	CITY CENTER	CITY CENTER	NATIONAL AND STATE FOREST
NATIONAL MONUMENT	DIRT/UNIMPROVED	CITY CENTER	CITY CENTER	CITY CENTER	STATE FOREST
NATIONAL MONUMENT	DIRT/UNIMPROVED	CITY CENTER	CITY CENTER	CITY CENTER	NATIONAL TRAIL
NATIONAL MONUMENT	DIRT/UNIMPROVED	CITY CENTER	CITY CENTER	CITY CENTER	WILDLIFE REFUGUE AREA
NATIONAL MONUMENT	DIRT/UNIMPROVED	CITY CENTER	CITY CENTER	CITY CENTER	WILDLIFE MANAGEMENT AREA
NATIONAL MONUMENT	DIRT/UNIMPROVED	CITY CENTER	CITY CENTER	CITY CENTER	HYDROLOGIC FEATURES
NATIONAL MONUMENT	DIRT/UNIMPROVED	CITY CENTER	CITY CENTER	CITY CENTER	RIVER OR STREAM (PERMANENT)
NATIONAL MONUMENT	DIRT/UNIMPROVED	CITY CENTER	CITY CENTER	CITY CENTER	LAKE, POND OR RESERVOIR
NATIONAL MONUMENT	DIRT/UNIMPROVED	CITY CENTER	CITY CENTER	CITY CENTER	STREAM (INTERMITTENT)
NATIONAL MONUMENT	DIRT/UNIMPROVED	CITY CENTER	CITY CENTER	CITY CENTER	DRAINAGE DITCH
NATIONAL MONUMENT	DIRT/UNIMPROVED	CITY CENTER	CITY CENTER	CITY CENTER	WETLAND
NATIONAL MONUMENT	DIRT/UNIMPROVED	CITY CENTER	CITY CENTER	CITY CENTER	ISLAND OR LAND
NATIONAL MONUMENT	DIRT/UNIMPROVED	CITY CENTER	CITY CENTER	CITY CENTER	REGIONAL WATERSHED
NATIONAL MONUMENT	DIRT/UNIMPROVED	CITY CENTER	CITY CENTER	CITY CENTER	



Population (U.S. Census 2010): 230

To request information from this document in an alternative format, call 651-366-4718 or 1-800-657-3774 (Greater Minnesota); 711 or 1-800-627-3529 (Minnesota Relay). You may also send an e-mail to [ADArequest.dot@state.mn.us](mailto:ADArequest.dot@state.mn.us). (Please request at least one week in advance.)