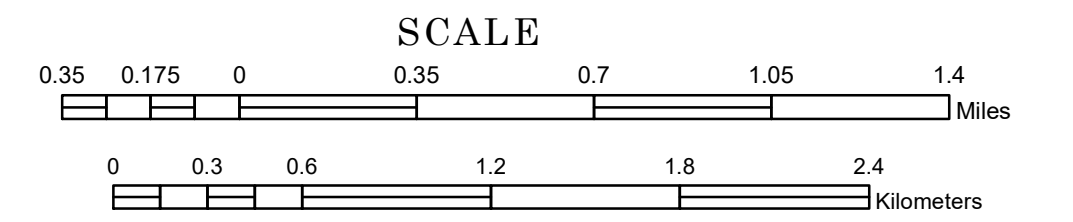


TOWNSHIP OF FORT RIPLEY

PREPARED BY THE
MINNESOTA DEPARTMENT OF TRANSPORTATION
OFFICE OF TRANSPORTATION SYSTEM MANAGEMENT


IN COOPERATION WITH
U.S. DEPARTMENT OF TRANSPORTATION
FEDERAL HIGHWAY ADMINISTRATION



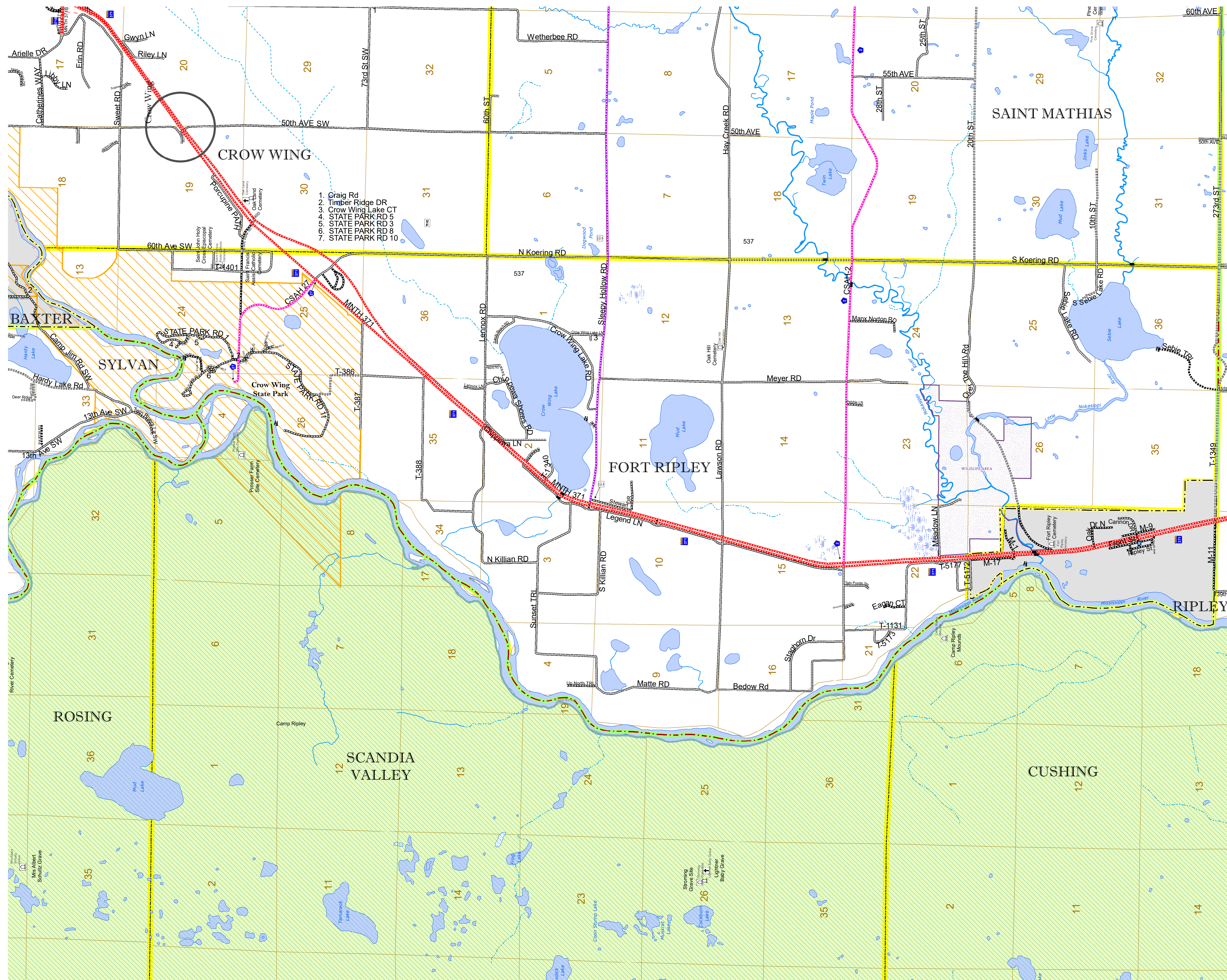
1 in = 2,000 ft

2022

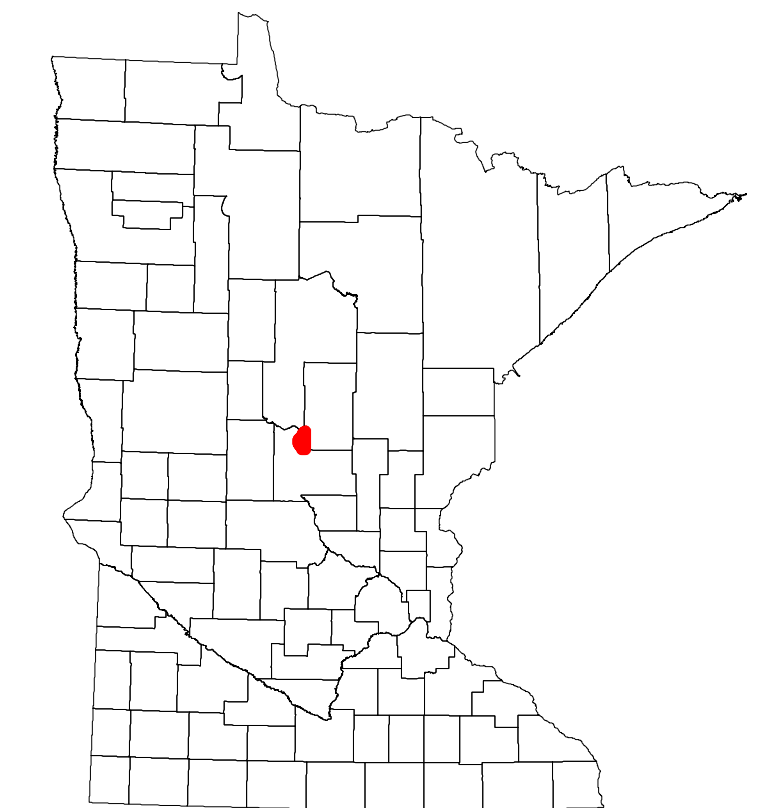
Projection:
Transverse Mercator
NAD 1986
UTM Zone 15



North American Datum
of 1986



ROAD AND ROADWAY FEATURES		RAILROAD AND RAILWAY FEATURES		AVIATION FEATURES	
INTERSTATE	CONCRETE	EMPIRE BUILDER STATION (AMTRAK)	COMMERCIAL AIRPORT	GENERAL AIRPORT	TRIBAL LAND
US HIGHWAY	BITUMINOUS	NORTHSTAR STATION (COMMITTEE)	AIRSTRIP	AIRSTRIP	STATE OF MINNESOTA
MN HIGHWAY	GRAVEL	LIGHT RAIL	SEAPLANE	SEAPLANE	COUNTY
COUNTY STATE AID HIGHWAY	DIRT/UNIMPROVED	BLUE LINE	AIRPORT RUNWAY	AIRPORT RUNWAY	MUNICIPALITY
COUNTY ROAD	OTHER	GREEN LINE	BOUNDARY FEATURES	BOUNDARY FEATURES	UNORGANIZED TERRITORY
TOWNSHIP ROAD	UNKNOWN	LONG BRIDGE (200' OR GREATER SPAN)	STATE OF MINNESOTA	STATE OF MINNESOTA	FEDERAL ADJUSTED URBAN AREA (2014)
UNORGANIZED TERRITORY ROAD		MAJOR BRIDGE (20' TO 200' SPAN)	COUNTY	COUNTY	CIVIL TOWNSHIP
OTHER ROADS		MINOR BRIDGE (5' TO 20' SPAN)	MUNICIPALITY	MUNICIPALITY	CONGRESSIONAL TOWNSHIP
MUNICIPAL		DAM	UNORGANIZED TERRITORY	UNORGANIZED TERRITORY	SECTION
PRIVATE		LOCK AND DAM	FEDERAL ADJUSTED URBAN AREA (2014)	FEDERAL ADJUSTED URBAN AREA (2014)	MILITARY
NATIONAL MONUMENT			CIVIL TOWNSHIP	CIVIL TOWNSHIP	VOYAGEURS NATIONAL PARK
STATE FOREST			CONGRESSIONAL TOWNSHIP	CONGRESSIONAL TOWNSHIP	BOUNDARY WATERS CANOE AREA WILDERNESS
NATIONAL WILDLIFE REFUGE			SECTION	SECTION	STATE PARK
STATE FOREST			MILITARY	MILITARY	REGIONAL PARK
STATE PARK			VOYAGEURS NATIONAL PARK	VOYAGEURS NATIONAL PARK	NATIONAL FOREST
REGIONAL PARK			BOUNDARY WATERS CANOE AREA WILDERNESS	BOUNDARY WATERS CANOE AREA WILDERNESS	NATIONAL AND STATE FOREST
NATIONAL FOREST			STATE PARK	STATE PARK	STATE FOREST
NATIONAL AND STATE FOREST			REGIONAL PARK	REGIONAL PARK	NATIONAL TRAIL
STATE FOREST			NATIONAL FOREST	NATIONAL FOREST	WILDLIFE REFUGE AREA
NATIONAL TRAIL			NATIONAL AND STATE FOREST	NATIONAL AND STATE FOREST	WILDLIFE MANAGEMENT AREA
WILDLIFE REFUGE AREA			STATE FOREST	STATE FOREST	HYDROLOGIC FEATURES
WILDLIFE MANAGEMENT AREA			NATIONAL TRAIL	NATIONAL TRAIL	RIVER OR STREAM (PERMANENT)
HYDROLOGIC FEATURES			WILDLIFE REFUGE AREA	WILDLIFE REFUGE AREA	LAKE, POND OR RESERVOIR
RIVER OR STREAM (PERMANENT)			WILDLIFE MANAGEMENT AREA	WILDLIFE MANAGEMENT AREA	STREAM (INTERMITTENT)
RIVER OR STREAM (PERMANENT)			HYDROLOGIC FEATURES	HYDROLOGIC FEATURES	DRAINAGE DITCH
LAKE, POND OR RESERVOIR			RIVER OR STREAM (PERMANENT)	RIVER OR STREAM (PERMANENT)	WETLAND
STREAM (INTERMITTENT)			LAKE, POND OR RESERVOIR	LAKE, POND OR RESERVOIR	ISLAND OR LAND
DRAINAGE DITCH			STREAM (INTERMITTENT)	STREAM (INTERMITTENT)	REGIONAL WATERSHED
WETLAND			LAKE, POND OR RESERVOIR	LAKE, POND OR RESERVOIR	
ISLAND OR LAND			STREAM (INTERMITTENT)	STREAM (INTERMITTENT)	
REGIONAL WATERSHED			DRAINAGE DITCH	DRAINAGE DITCH	
			WETLAND	WETLAND	
			ISLAND OR LAND	ISLAND OR LAND	
			REGIONAL WATERSHED	REGIONAL WATERSHED	



Population (U.S. Census 2010): 883

To request information from this document in an alternative format, call 651-366-4718 or 1-800-657-3774 (Greater Minnesota); 711 or 1-800-627-3529 (Minnesota Relay). You may also send an e-mail to ADRequest.dot@state.mn.us. (Please request at least one week in advance.)