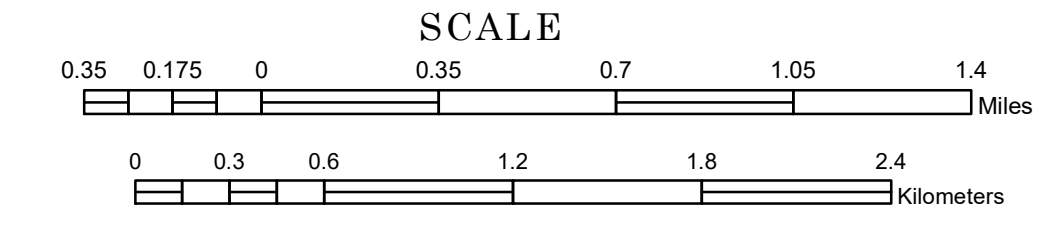


# TOWNSHIP OF IDEAL


PREPARED BY THE  
MINNESOTA DEPARTMENT OF TRANSPORTATION  
OFFICE OF TRANSPORTATION SYSTEM MANAGEMENT

IN COOPERATION WITH  
U.S. DEPARTMENT OF TRANSPORTATION  
FEDERAL HIGHWAY ADMINISTRATION



1 in = 2,000 ft

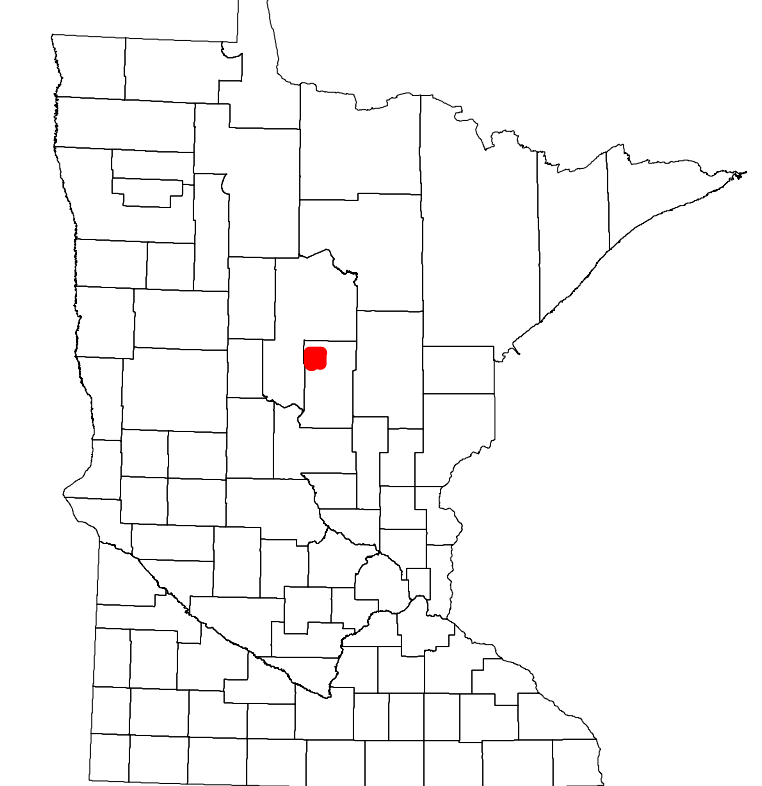
2022



Projection:  
Transverse Mercator  
NAD 1986  
UTM Zone 15

North American Datum  
of 1986

ROAD AND ROADWAY FEATURES		BOUNDARY FEATURES	
INTERSTATE	[Symbol]	CONCRETE	[Symbol]
US HIGHWAY	[Symbol]	BITUMINOUS	[Symbol]
MN HIGHWAY	[Symbol]	GRAVEL	[Symbol]
COUNTY STATE AID HIGHWAY	[Symbol]	DIRT/UNIMPROVED	[Symbol]
COUNTY ROAD	[Symbol]	OTHER	[Symbol]
TOWNSHIP ROAD	[Symbol]	UNKNOWN	[Symbol]
UNORGANIZED TERRITORY ROAD	[Symbol]	RAMP OR CONNECTOR	[Symbol]
OTHER ROADS	[Symbol]	INTERSTATE EXIT	[Symbol]
Municipal	[Symbol]	National Park	[Symbol]
Private	[Symbol]	National Wildlife State Game	[Symbol]
National Monument	[Symbol]	National Forest	[Symbol]
State Forest	[Symbol]	State Park	[Symbol]
Nature Service	[Symbol]	Preserve	[Symbol]
Military	[Symbol]	Pressure	[Symbol]
RAILROAD AND RAILWAY FEATURES		AVIATION FEATURES	
EMPIRE BUILDER STATION (AMTRAK)	[Symbol]	COMMERCIAL AIRPORT	[Symbol]
NORTHSTAR STATION (COMPUTER)	[Symbol]	GENERAL AIRPORT	[Symbol]
LIGHT RAIL	[Symbol]	AIRSTRIP	[Symbol]
BLUE LINE	[Symbol]	SEAPLANE	[Symbol]
GREEN LINE	[Symbol]	AIRPORT RUNWAY	[Symbol]
INFRASTRUCTURE FEATURES		CITY CENTERS	
LONG BRIDGE (200' or Greater Span)	[Symbol]	STATE CAPITAL	[Symbol]
MAJOR BRIDGE (20' to 200' Span)	[Symbol]	COUNTY SEAT	[Symbol]
MINOR BRIDGE (5' to 20' Span)	[Symbol]	CITY CENTER	[Symbol]
DAM	[Symbol]	UNINCORPORATED COMMUNITY	[Symbol]
LOCK AND DAM	[Symbol]	PUBLIC SERVICE FEATURES	
CITY CENTERS		MNDOT OFFICE	[Symbol]
STATE CAPITAL	[Symbol]	MNDOT TRUCK STATION	[Symbol]
COUNTY SEAT	[Symbol]	HIGHWAY PATROL DISTRICT OFFICE	[Symbol]
CITY CENTER	[Symbol]	STATE TRAVEL INFORMATION CENTER	[Symbol]
UNINCORPORATED COMMUNITY	[Symbol]	REST AREA (Full Service)	[Symbol]
BOUNDARY FEATURES		REST AREA (Vault Toilet)	[Symbol]
STATE OF MINNESOTA	[Symbol]	WAYSIDE (Vault or Pit Toilet)	[Symbol]
COUNTY	[Symbol]	PARK AND RIDE LOT	[Symbol]
MUNICIPALITY	[Symbol]	PORT OF ENTRY	[Symbol]
UNORGANIZED TERRITORY	[Symbol]	PUBLIC ACCESS POINT	[Symbol]
FEDERAL ADJUSTED URBAN AREA (2014)	[Symbol]	MN STATE COLLEGE AND UNIVERSITY SYSTEM (MNSCU)	[Symbol]
CIVIL TOWNSHIP	[Symbol]	UNIVERSITY OF MN SYSTEM	[Symbol]
CONGRESSIONAL TOWNSHIP	[Symbol]	FAIRGROUNDS	[Symbol]
SECTION	[Symbol]	CULTURAL FEATURES	
MILITARY	[Symbol]	STATE HISTORICAL MARKER	[Symbol]
VOYAGEURS NATIONAL PARK	[Symbol]	HISTORIC DISTRICT	[Symbol]
BOUNDARY WATERS CANOE AREA WILDERNESS	[Symbol]	HISTORIC SITE	[Symbol]
STATE PARK	[Symbol]	MONUMENT	[Symbol]
REGIONAL PARK	[Symbol]	HYDROLOGIC FEATURES	
NATIONAL FOREST	[Symbol]	WETLAND	[Symbol]
NATIONAL AND STATE FOREST	[Symbol]	ISLAND OR LAND	[Symbol]
STATE FOREST	[Symbol]	REGIONAL WATERSHED	[Symbol]
NATIONAL TRAIL	[Symbol]	HYDROLOGIC FEATURES	
WILDLIFE REFUGE AREA	[Symbol]	STREAM (Intermittent)	[Symbol]
WILDLIFE MANAGEMENT AREA	[Symbol]	LAKE, POND OR RESERVOIR	[Symbol]
RIVER OR STREAM (Perennial)	[Symbol]	DRAINAGE DITCH	[Symbol]
LAKE, POND OR RESERVOIR	[Symbol]	WETLAND	[Symbol]
STREAM (Intermittent)	[Symbol]	ISLAND OR LAND	[Symbol]
LAKE, POND OR RESERVOIR	[Symbol]	REGIONAL WATERSHED	[Symbol]



Population (U.S. Census 2010): 1069

To request information from this document in an alternative format, call 651-366-4718 or 1-800-657-3774 (Greater Minnesota); 711 or 1-800-627-3529 (Minnesota Relay). You may also send an e-mail to ADAREquest.dot@state.mn.us. (Please request at least one week in advance.)