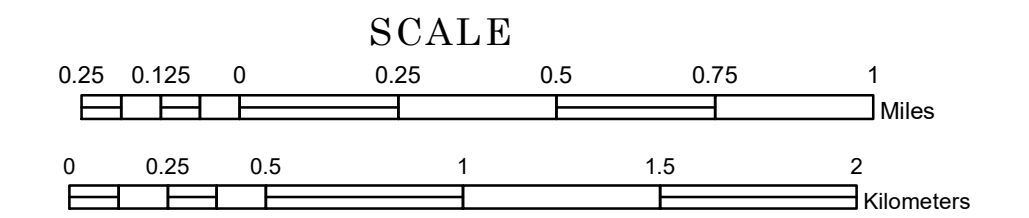


TOWNSHIP OF HAMPTON

PREPARED BY THE
MINNESOTA DEPARTMENT OF TRANSPORTATION
OFFICE OF TRANSPORTATION SYSTEM MANAGEMENT

IN COOPERATION WITH
U.S. DEPARTMENT OF TRANSPORTATION
FEDERAL HIGHWAY ADMINISTRATION

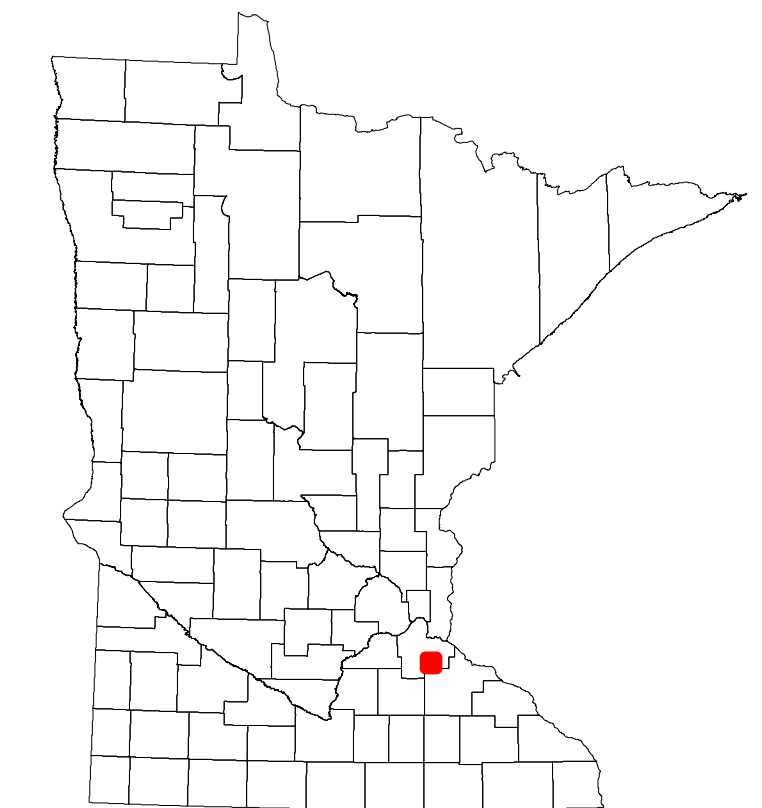


1 in = 1,600 ft
2023

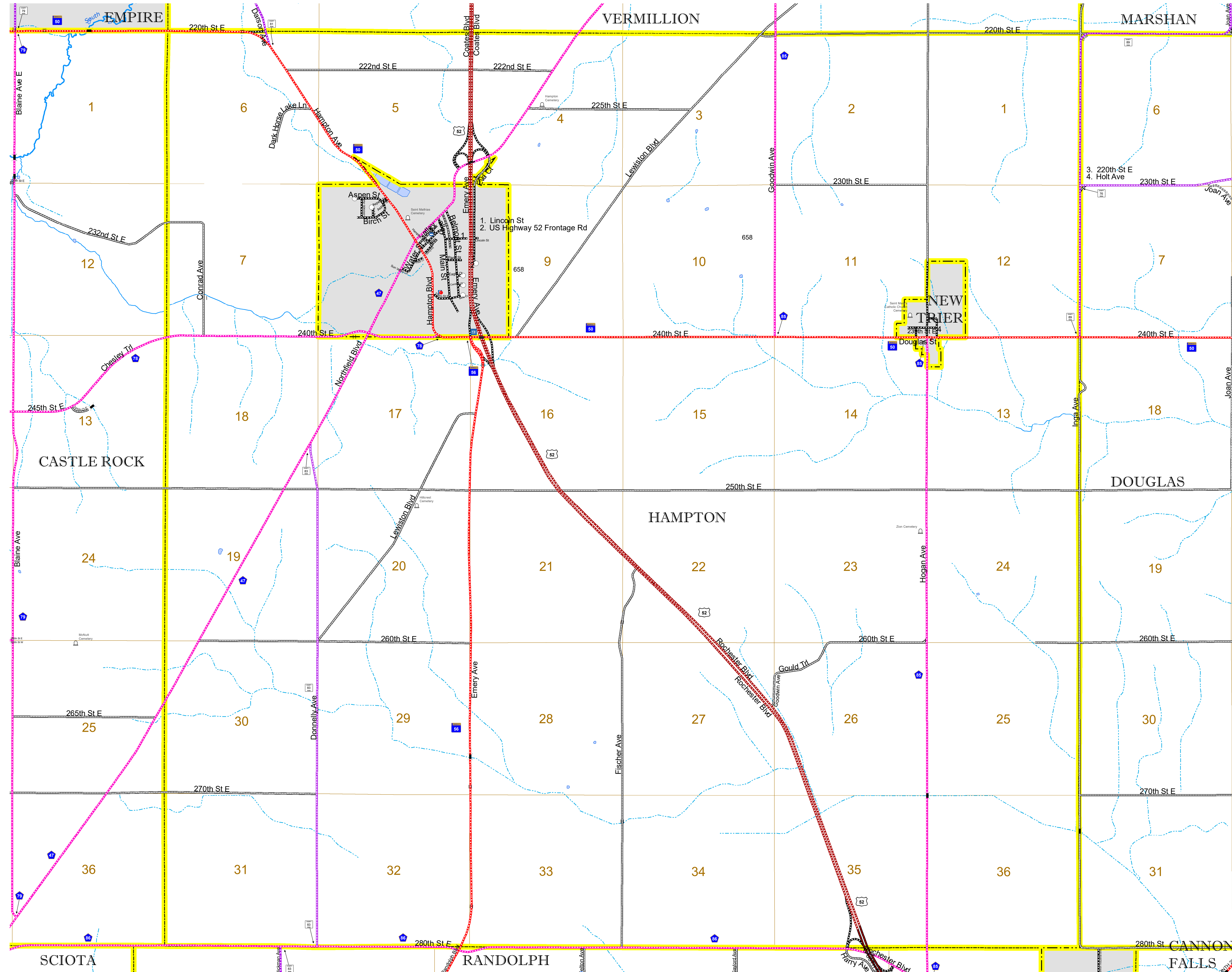
Projection:
Transverse Mercator
NAD 1986
UTM Zone 15



ROAD AND ROADWAY FEATURES		AVIATION FEATURES	
INTERSTATE	[Symbol]	CONCRETE	[Symbol]
US HIGHWAY	[Symbol]	BITUMINOUS	[Symbol]
MN HIGHWAY	[Symbol]	GRAVEL	[Symbol]
COUNTY STATE AID HIGHWAY	[Symbol]	DIRT/UNIMPROVED	[Symbol]
COUNTY ROAD	[Symbol]	OTHER	[Symbol]
TOWNSHIP ROAD	[Symbol]	UNKNOWN	[Symbol]
UNORGANIZED TERRITORY ROAD	[Symbol]		
OTHER ROADS	[Symbol]	RAMP OR CONNECTOR	[Symbol]
Municipal	[Symbol]	INTERSTATE EXIT	[Symbol]
Private	[Symbol]	GENERAL AIRPORT	[Symbol]
National Monument	[Symbol]	AIRSTRIP	[Symbol]
National Park	[Symbol]	SEAPLANE	[Symbol]
National Wildlife Refuge	[Symbol]	AIRPORT RUNWAY	[Symbol]
State Park	[Symbol]		
Preserve	[Symbol]		
RAILROAD AND RAILWAY FEATURES		BOUNDARY FEATURES	
EMPIRE BUILDER STATION (AMTRAK)	[Symbol]	TRIBAL LAND	[Symbol]
NORTHSTAR STATION (COMMITTEE)	[Symbol]	STATE OF MINNESOTA	[Symbol]
LIGHT RAIL	[Symbol]	COUNTY	[Symbol]
BLUE LINE	[Symbol]	MUNICIPALITY	[Symbol]
GREEN LINE	[Symbol]	UNORGANIZED TERRITORY	[Symbol]
INFRASTRUCTURE FEATURES		FEDERAL ADJUSTED URBAN AREA (2014)	
LONG BRIDGE (200' OR GREATER SPAN)	[Symbol]	CIVIL TOWNSHIP	[Symbol]
MAJOR BRIDGE (20' TO 200' SPAN)	[Symbol]	CONGRESSIONAL TOWNSHIP	[Symbol]
MINOR BRIDGE (5' TO 20' SPAN)	[Symbol]		
DAM	[Symbol]		
LOCK-AND-DAM	[Symbol]		
CITY CENTERS		PUBLIC SERVICE FEATURES	
STATE CAPITAL	[Symbol]	MNDOT OFFICE	[Symbol]
COUNTY SEAT	[Symbol]	MNDOT TRUCK STATION	[Symbol]
CITY CENTER	[Symbol]	HIGHWAY PATROL DISTRICT OFFICE	[Symbol]
UNINCORPORATED COMMUNITY	[Symbol]	STATE TRAVEL INFORMATION CENTER	[Symbol]
PUBLIC SERVICE FEATURES		REST AREA (FULL SERVICE)	
REST AREA (VAULT TOILET)	[Symbol]	REST AREA (VAULT TOILET)	[Symbol]
WAYSIDE (VAULT OR PITY TOILET)	[Symbol]	WAYSIDE (VAULT OR PITY TOILET)	[Symbol]
PARK AND RIDE LOT	[Symbol]	PARK AND RIDE LOT	[Symbol]
PORT OF ENTRY	[Symbol]	PORT OF ENTRY	[Symbol]
PUBLIC ACCESS POINT	[Symbol]	PUBLIC ACCESS POINT	[Symbol]
MN STATE COLLEGE AND UNIVERSITY SYSTEM (MNSCU)	[Symbol]	MN STATE COLLEGE AND UNIVERSITY SYSTEM (MNSCU)	[Symbol]
UNIVERSITY OF MN SYSTEM	[Symbol]	UNIVERSITY OF MN SYSTEM	[Symbol]
FAIRGROUNDS	[Symbol]	FAIRGROUNDS	[Symbol]
CULTURAL FEATURES		HYDROLOGIC FEATURES	
STATE HISTORICAL MARKER	[Symbol]	STATE HISTORICAL MARKER	[Symbol]
HISTORIC DISTRICT	[Symbol]	HISTORIC DISTRICT	[Symbol]
HISTORIC SITE	[Symbol]	HISTORIC SITE	[Symbol]
MONUMENT	[Symbol]	MONUMENT	[Symbol]
		WETLAND	[Symbol]
		ISLAND OR LAND	[Symbol]
		REGIONAL WATERSHED	[Symbol]



Population (U.S. Census 2010): 903



To request information from this document in an alternative format, call 651-366-4718 or 1-800-657-3774 (Greater Minnesota); 711 or 1-800-627-3529 (Minnesota Relay). You may also send an e-mail to ADArequest.dot@state.mn.us. (Please request at least one week in advance.)