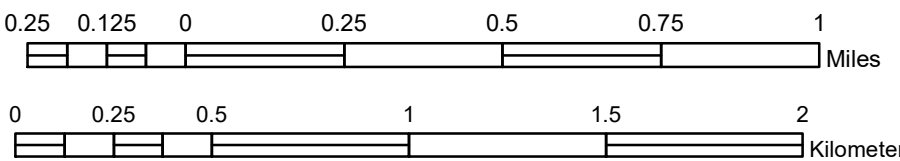


TOWNSHIP OF RANDOLPH

PREPARED BY THE
MINNESOTA DEPARTMENT OF TRANSPORTATION
OFFICE OF TRANSPORTATION SYSTEM MANAGEMENT

IN COOPERATION WITH
U.S. DEPARTMENT OF TRANSPORTATION
FEDERAL HIGHWAY ADMINISTRATION


SCALE



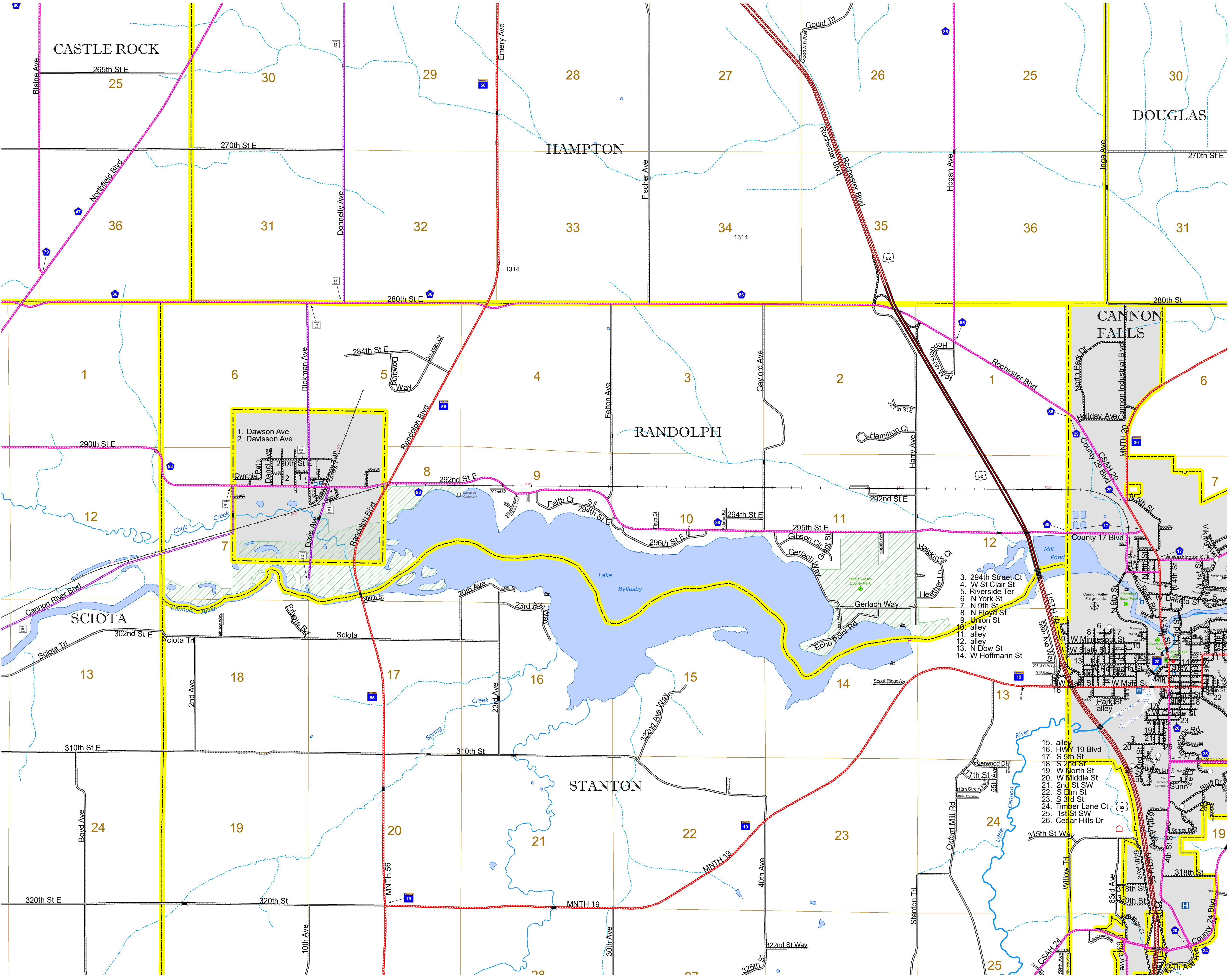
1 in = 1,600 ft

2023

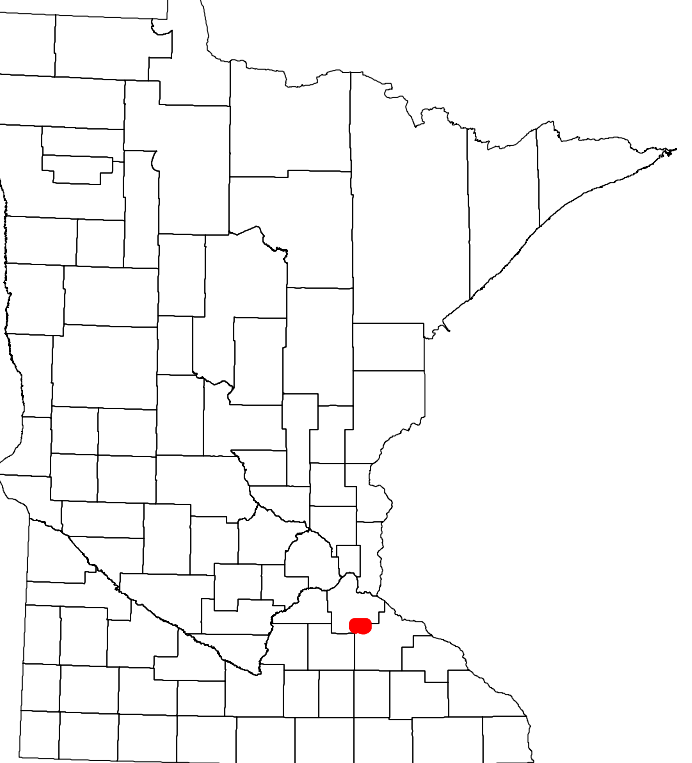
Projection:
Transverse Mercator
NAD 1986
UTM Zone 15



North American Datum
of 1986



<p>ROAD AND ROADWAY FEATURES</p> <p>INTERSTATE: </p> <p>US HIGHWAY: </p> <p>MN HIGHWAY: </p> <p>COUNTY STATE AID HIGHWAY: </p> <p>COUNTY ROAD: </p> <p>TOWNSHIP ROAD: </p> <p>UNORGANIZED TERRITORY ROAD: </p> <p>OTHER ROADS: Municipal: Private: National Monument State Forest: Native Service: Military: </p> <p>RAILROAD AND RAILWAY FEATURES</p> <p>EMPIRE BUILDER STATION (AMTRAK): NORTHSTAR STATION (COMMUTER): </p> <p>LIGHT RAIL BLUE LINE: GREEN LINE: </p> <p>INFRASTRUCTURE FEATURES LONG BRIDGE (200' OR GREATER SPAN): MAJOR BRIDGE (20' TO 200' SPAN): MINOR BRIDGE (5' TO 20' SPAN): DAM: LOCK AND DAM: </p> <p>CITY CENTERS STATE CAPITAL: COUNTY SEAT: CITY CENTER: UNINCORPORATED COMMUNITY: </p> <p>PUBLIC SERVICE FEATURES MNDOT OFFICE: MNDOT TRUCK STATION: HIGHWAY PATROL DISTRICT OFFICE: STATE TRAVEL INFORMATION CENTER: REST AREA (Full Service): REST AREA (Vault Toilet): WAYSIDE (Vault or Pit Toilet): PARK AND RIDE LOT: PORT OF ENTRY: PUBLIC ACCESS POINT: MN STATE COLLEGE AND UNIVERSITY SYSTEM (MNSCU): UNIVERSITY OF MN SYSTEM: FAIRGROUNDS: </p> <p>CULTURAL FEATURES STATE HISTORICAL MARKER: HISTORIC DISTRICT: HISTORIC SITE: MONUMENT: </p>	<p>CONCRETE: </p> <p>BITUMINOUS: </p> <p>GRAVEL: </p> <p>DIRT/UNIMPROVED: </p> <p>OTHER: </p> <p>UNKNOWN: </p> <p>RAMP OR CONNECTOR: </p> <p>INTERSTATE EXIT: </p> <p>GREAT RIVER ROAD: </p> <p>AVIATION FEATURES COMMERCIAL AIRPORT: GENERAL AIRPORT: AIRSTRIP: SEAPLANE: AIRPORT RUNWAY: </p> <p>BOUNDARY FEATURES TRIBAL LAND: STATE OF MINNESOTA: COUNTY: MUNICIPALITY: UNORGANIZED TERRITORY: FEDERAL ADJUSTED URBAN AREA (2014): CIVIL TOWNSHIP: CONGRESSIONAL TOWNSHIP: SECTION: MILITARY: VOYAGEURS NATIONAL PARK: BOUNDARY WATERS CANOE AREA WILDERNESS: STATE PARK: REGIONAL PARK: NATIONAL FOREST: NATIONAL AND STATE FOREST: STATE FOREST: NATIONAL TRAIL: WILDLIFE REFUGUE AREA: WILDLIFE MANAGEMENT AREA: HYDROLOGIC FEATURES RIVER OR STREAM (PERMANENT): LAKE, POND OR RESERVOIR: STREAM (INTERMITTENT): DRAINAGE DITCH: WETLAND: ISLAND OR LAND: REGIONAL WATERSHED: </p>
----------------------------------------------------------------------------------------------------------------------------------------------------------------------------------------------------------------------------------------------------------------------------------------------------------------------------------------------------------------------------------------------------------------------------------------------------------------------------------------------------------------------------------------------------------------------------------------------------------------------------------------------------------------------------------------------------------------------------------------------------------------------------------------------------------------------------------------------------------------------------------------------------------------------------------------------------------------------------------------------------------------------------------------------------------------------------------------------------------------------------------------------------------------------------------------------------------------------------------------------------------------------------------------------------------------------------------------------------------------------------------------------------------------	--------------------------------------------------------------------------------------------------------------------------------------------------------------------------------------------------------------------------------------------------------------------------------------------------------------------------------------------------------------------------------------------------------------------------------------------------------------------------------------------------------------------------------------------------------------------------------------------------------------------------------------------------------------------------------------------------------------------------------------------------------------------------------------------------------------------------------------------------------------------------------------------------------------------------------------------------------------------------------------------------------------------------------------------------------------------------------------------------------------------------------------------------



Population (U.S. Census 2010): 659

To request information from this document in an alternative format, call 651-366-4718 or 1-800-657-3774 (Greater Minnesota); 711 or 1-800-627-3529 (Minnesota Relay). You may also send an e-mail to ADARquest.dot@state.mn.us. (Please request at least one week in advance.)