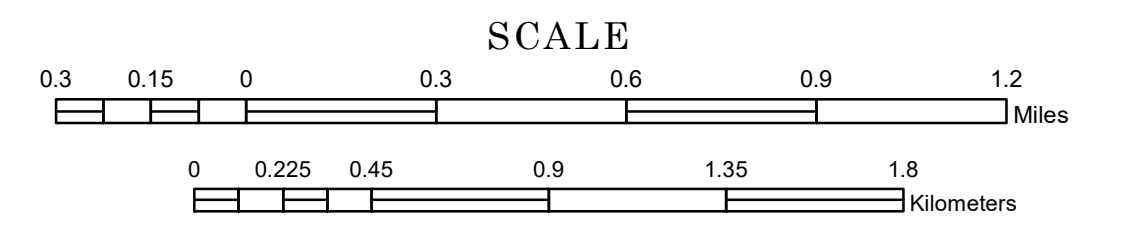


TOWNSHIP OF AMHERST

PREPARED BY THE
MINNESOTA DEPARTMENT OF TRANSPORTATION
OFFICE OF TRANSPORTATION SYSTEM MANAGEMENT


IN COOPERATION WITH
U.S. DEPARTMENT OF TRANSPORTATION
FEDERAL HIGHWAY ADMINISTRATION



1 in = 1,600 ft

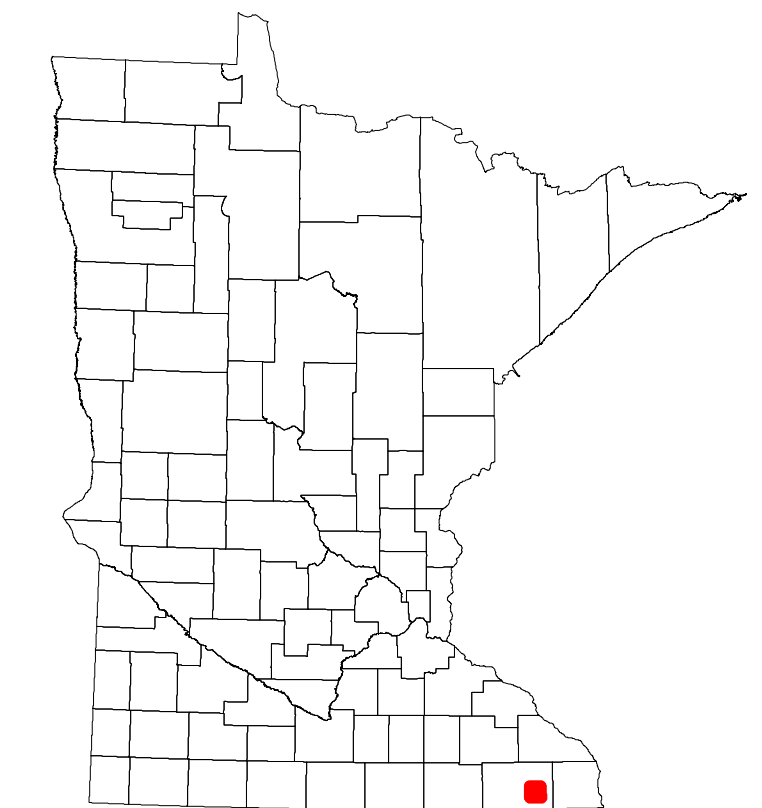
2023

Projection:
Transverse Mercator
NAD 1986
UTM Zone 15



North American Datum
of 1986

| ROAD AND ROADWAY FEATURES | | AVIATION FEATURES | |
|--|----------|---------------------------------------|----------|
| INTERSTATE | [Symbol] | COMMERCIAL AIRPORT | [Symbol] |
| US HIGHWAY | [Symbol] | GENERAL AIRPORT | [Symbol] |
| MN HIGHWAY | [Symbol] | AIRSTRIP | [Symbol] |
| COUNTY STATE AID HIGHWAY | [Symbol] | SEAPLANE | [Symbol] |
| COUNTY ROAD | [Symbol] | AIRPORT RUNWAY | [Symbol] |
| TOWNSHIP ROAD | [Symbol] | | |
| UNORGANIZED TERRITORY ROAD | [Symbol] | | |
| OTHER ROADS | [Symbol] | | |
| Municipal | [Symbol] | | |
| Private | [Symbol] | | |
| National Monument | [Symbol] | | |
| State Forest | [Symbol] | | |
| Nature Service | [Symbol] | | |
| National Park | [Symbol] | | |
| National Wildlife | [Symbol] | | |
| State Game | [Symbol] | | |
| Mulden | [Symbol] | | |
| State Park | [Symbol] | | |
| Present | [Symbol] | | |
| RAILROAD AND RAILWAY FEATURES | | BOUNDARY FEATURES | |
| RAILROAD | [Symbol] | TRIBAL LAND | [Symbol] |
| EMPIRE BUILDER STATION (AMTRAK) | [Symbol] | STATE OF MINNESOTA | [Symbol] |
| NORTHSTAR STATION (COMPUTER) | [Symbol] | COUNTY | [Symbol] |
| LIGHT RAIL | [Symbol] | MUNICIPALITY | [Symbol] |
| BLUE LINE | [Symbol] | UNORGANIZED TERRITORY | [Symbol] |
| GREEN LINE | [Symbol] | FEDERAL ADJUSTED URBAN AREA (2014) | [Symbol] |
| | | CIVIL TOWNSHIP | [Symbol] |
| | | CONGRESSIONAL TOWNSHIP | [Symbol] |
| | | SECTION | [Symbol] |
| | | MILITARY | [Symbol] |
| | | VOYAGEURS NATIONAL PARK | [Symbol] |
| | | BOUNDARY WATERS CANOE AREA WILDERNESS | [Symbol] |
| | | STATE PARK | [Symbol] |
| | | REGIONAL PARK | [Symbol] |
| | | NATIONAL FOREST | [Symbol] |
| | | NATIONAL AND STATE FOREST | [Symbol] |
| | | STATE FOREST | [Symbol] |
| | | NATIONAL TRAIL | [Symbol] |
| | | WILDLIFE REFUGE AREA | [Symbol] |
| | | WILDLIFE MANAGEMENT AREA | [Symbol] |
| INFRASTRUCTURE FEATURES | | HYDROLOGIC FEATURES | |
| LONG BRIDGE (200' or Greater Span) | [Symbol] | RIVER OR STREAM (PERMANENT) | [Symbol] |
| MAJOR BRIDGE (20' to 200' Span) | [Symbol] | LAKE, POND OR RESERVOIR | [Symbol] |
| MINOR BRIDGE (5' to 20' Span) | [Symbol] | STREAM (INTERMITTENT) | [Symbol] |
| DAM | [Symbol] | DRAINAGE DITCH | [Symbol] |
| LOCK AND DAM | [Symbol] | WETLAND | [Symbol] |
| | | ISLAND OR LAND | [Symbol] |
| | | REGIONAL WATERSHED | [Symbol] |
| CITY CENTERS | | | |
| STATE CAPITAL | [Symbol] | | |
| COUNTY SEAT | [Symbol] | | |
| CITY CENTER | [Symbol] | | |
| UNINCORPORATED COMMUNITY | [Symbol] | | |
| PUBLIC SERVICE FEATURES | | | |
| MNDOT OFFICE | [Symbol] | | |
| MNDOT TRUCK STATION | [Symbol] | | |
| HIGHWAY PATROL DISTRICT OFFICE | [Symbol] | | |
| STATE TRAVEL INFORMATION CENTER | [Symbol] | | |
| REST AREA (Full Service) | [Symbol] | | |
| REST AREA (Vault Toilet) | [Symbol] | | |
| WAYSIDE (Vault or Pit Toilet) | [Symbol] | | |
| PARK AND RIDE LOT | [Symbol] | | |
| PORT OF ENTRY | [Symbol] | | |
| PUBLIC ACCESS POINT | [Symbol] | | |
| MN STATE COLLEGE AND UNIVERSITY SYSTEM (MNSCU) | [Symbol] | | |
| UNIVERSITY OF MN SYSTEM | [Symbol] | | |
| FAIRGROUNDS | [Symbol] | | |
| CULTURAL FEATURES | | | |
| STATE HISTORICAL MARKER | [Symbol] | | |
| HISTORIC DISTRICT | [Symbol] | | |
| HISTORIC SITE | [Symbol] | | |
| MONUMENT | [Symbol] | | |



Population (U.S. Census 2010): 378

To request information from this document in an alternative format, call 651-366-4718 or 1-800-657-3774 (Greater Minnesota); 711 or 1-800-627-3529 (Minnesota Relay). You may also send an e-mail to ADARquest.dot@state.mn.us. (Please request at least one week in advance.)