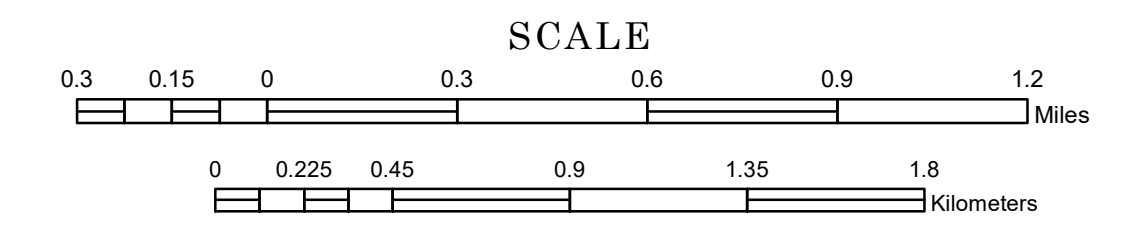


TOWNSHIP OF BRISTOL


PREPARED BY THE
MINNESOTA DEPARTMENT OF TRANSPORTATION
OFFICE OF TRANSPORTATION SYSTEM MANAGEMENT

IN COOPERATION WITH
U.S. DEPARTMENT OF TRANSPORTATION
FEDERAL HIGHWAY ADMINISTRATION



1 in = 1,600 ft

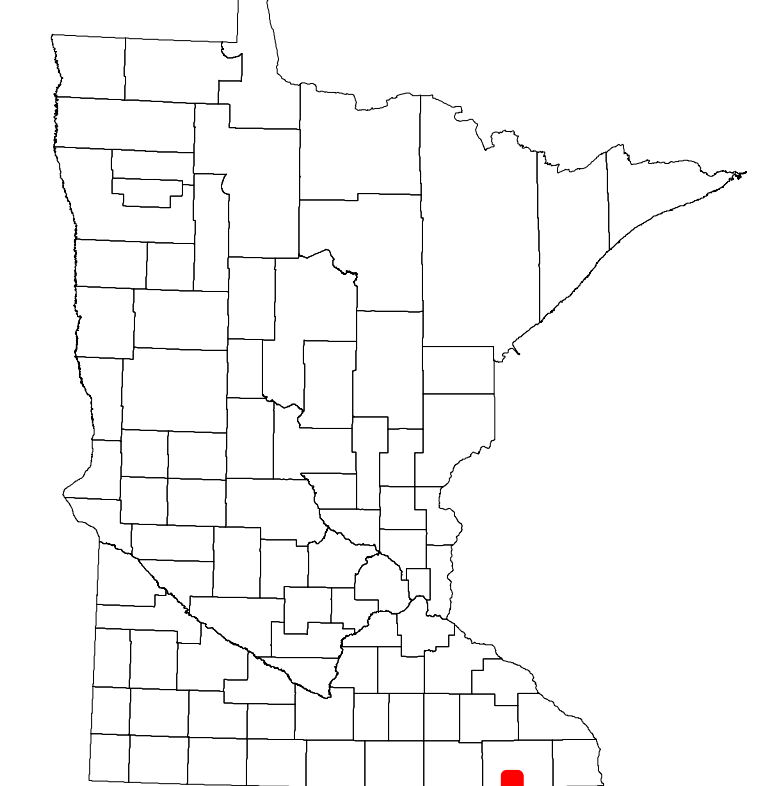
2023



Projection:
Transverse Mercator
NAD 1986
UTM Zone 15

North American Datum
of 1986

ROAD AND ROADWAY FEATURES		BOUNDARY FEATURES	
INTERSTATE		CONCRETE	
US HIGHWAY		BITUMINOUS	
MN HIGHWAY		GRAVEL	
COUNTY STATE AID HIGHWAY		DIRT/UNIMPROVED	
COUNTY ROAD		OTHER	
TOWNSHIP ROAD		UNKNOWN	
UNORGANIZED TERRITORY ROAD		RAMP OR CONNECTOR	
OTHER ROADS		INTERSTATE EXIT	
Municipal		GREAT RIVER ROAD	
Private		AVIATION FEATURES	
National Monument		COMMERCIAL AIRPORT	
State Forest		GENERAL AIRPORT	
Nature Service		AIRSTRIP	
National Park		SEAPLANE	
National Forest		AIRPORT RUNWAY	
State Park		BOUNDARY FEATURES	
Present		TRIBAL LAND	
RAILROAD AND RAILWAY FEATURES		STATE OF MINNESOTA	
EMPIRE BUILDER STATION (AMTRAK)		COUNTY	
NORTHSTAR STATION (COMMUTER)		MUNICIPALITY	
LIGHT RAIL		UNORGANIZED TERRITORY	
BLUE LINE		FEDERAL ADJUSTED URBAN AREA (2014)	
GREEN LINE		CIVIL TOWNSHIP	
INFRASTRUCTURE FEATURES		CONGRESSIONAL TOWNSHIP	
LONG BRIDGE (200' OR GREATER SPAN)		SECTION	
MAJOR BRIDGE (20' TO 200' SPAN)		MILITARY	
MINOR BRIDGE (5' TO 20' SPAN)		VOYAGEURS NATIONAL PARK	
LOCK AND DAM		BOUNDARY WATERS GANOE AREA WILDERNESS	
CITY CENTERS		STATE PARK	
STATE CAPITAL		REGIONAL PARK	
COUNTY SEAT		NATIONAL FOREST	
CITY CENTER		NATIONAL AND STATE FOREST	
UNINCORPORATED COMMUNITY		STATE FOREST	
PUBLIC SERVICE FEATURES		NATIONAL TRAIL	
MNDOT OFFICE		WILDLIFE REFUGE AREA	
MNDOT TRUCK STATION		WILDLIFE MANAGEMENT AREA	
HIGHWAY PATROL DISTRICT OFFICE		HYDROLOGIC FEATURES	
STATE TRAVEL INFORMATION CENTER		RIVER OR STREAM (PERMANENT)	
REST AREA (FULL SERVICE)		LAKE, POND OR RESERVOIR	
REST AREA (VAULT TOILET)		STREAM (INTERMITTENT)	
WAYSIDE (VAULT OR POT TOILET)		DRAINAGE DITCH	
PARK AND RIDE LOT		WETLAND	
PORT OF ENTRY		ISLAND OR LAND	
PUBLIC ACCESS POINT		REGIONAL WATERSHED	
MN STATE COLLEGE AND UNIVERSITY SYSTEM (MNSCU)			
UNIVERSITY OF MN SYSTEM			
FAIRGROUNDS			
CULTURAL FEATURES			
STATE HISTORICAL MARKER			
HISTORIC DISTRICT			
HISTORIC SITE			
MONUMENT			



Population (U.S. Census 2010): 396

To request information from this document in an alternative format, call 651-366-4718 or 1-800-657-3774 (Greater Minnesota); 711 or 1-800-627-3529 (Minnesota Relay). You may also send an e-mail to ADARquest.dot@state.mn.us. (Please request at least one week in advance.)