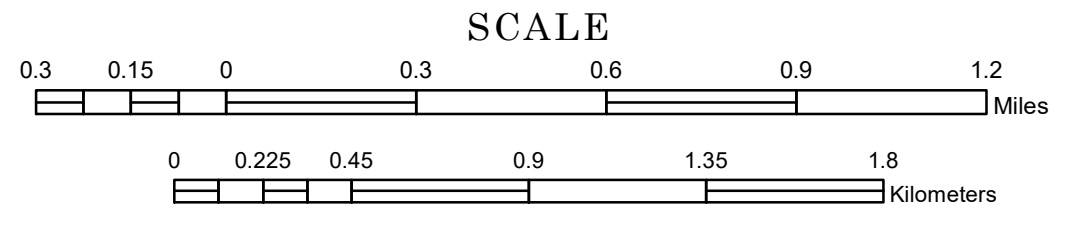


# TOWNSHIP OF FOUNTAIN


PREPARED BY THE  
MINNESOTA DEPARTMENT OF TRANSPORTATION  
OFFICE OF TRANSPORTATION SYSTEM MANAGEMENT

IN COOPERATION WITH  
U.S. DEPARTMENT OF TRANSPORTATION  
FEDERAL HIGHWAY ADMINISTRATION



2023

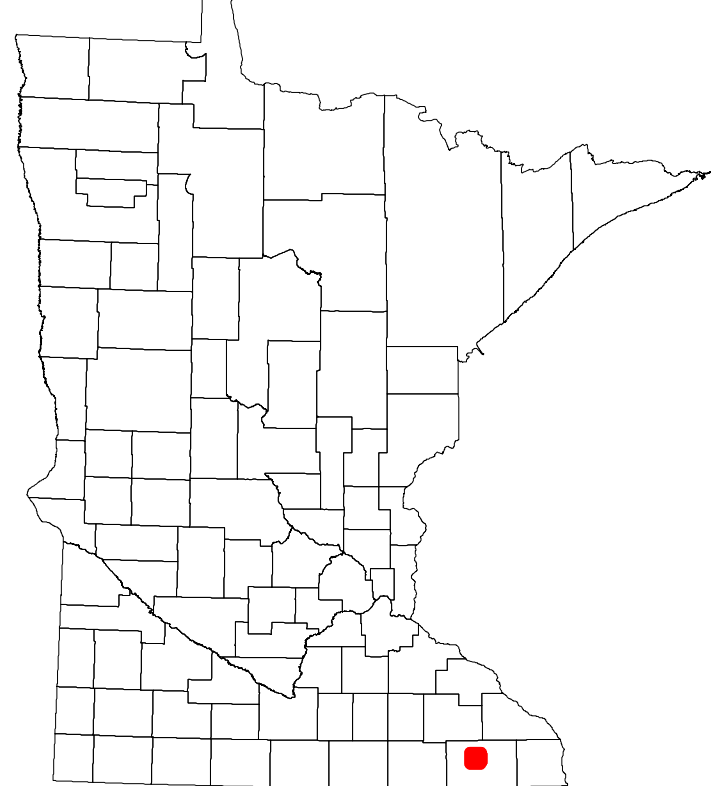
Projection:  
Transverse Mercator  
NAD 1986  
UTM Zone 15



North American Datum  
of 1986

ROAD AND ROADWAY FEATURES			
INTERSTATE	CONCRETE		
US HIGHWAY	BITUMINOUS		
MN HIGHWAY	GRAVEL		
COUNTY STATE AID HIGHWAY	DIRT/UNIMPROVED		
COUNTY ROAD	OTHER		
TOWNSHIP ROAD	UNKNOWN		
UNORGANIZED TERRITORY ROAD			
OTHER ROADS			
Municipal	Private	National Monument	State Forest
Nature Service	National Park	National Wildlife	State Game
Museum			State Park
			Present
RAILROAD AND RAILWAY FEATURES			
EMPIRE BUILDER STATION (AMTRAK)			
NORTHSTAR STATION (COMMUTER)			
LIGHT RAIL			
BLUE LINE			
GREEN LINE			
INFRASTRUCTURE FEATURES			
LONG BRIDGE (200' or Greater Span)			
MAJOR BRIDGE (20' to 200' Span)			
MINOR BRIDGE (5' to 20' Span)			
DAM			
LOCK-AND-DAM			
CITY CENTERS			
STATE CAPITAL	COUNTY SEAT	CITY CENTER	UNINCORPORATED COMMUNITY
PUBLIC SERVICE FEATURES			
MNDOT OFFICE			
MNDOT TRUCK STATION			
HIGHWAY PATROL DISTRICT OFFICE			
STATE TRAVEL INFORMATION CENTER			
REST AREA (Full Service)			
REST AREA (Vault Toilet)			
WAYSIDE (Vault or Pit Toilet)			
PARK AND RIDE LOT			
PORT OF ENTRY			
PUBLIC ACCESS POINT			
MN STATE COLLEGE AND UNIVERSITY SYSTEM (MNSCU)			
UNIVERSITY OF MN SYSTEM			
FAIRGROUNDS			
CULTURAL FEATURES			
STATE HISTORICAL MARKER			
HISTORIC DISTRICT			
HISTORIC SITE			
MONUMENT			
AVIATION FEATURES			
COMMERCIAL AIRPORT			
GENERAL AIRPORT			
AIRSTRIP			
SEAPLANE			
AIRPORT RUNWAY			
BOUNDARY FEATURES			
TRIBAL LAND			
STATE OF MINNESOTA			
COUNTY			
MUNICIPALITY			
UNORGANIZED TERRITORY			
FEDERAL ADJUSTED URBAN AREA (2014)			
CIVIL TOWNSHIP			
CONGRESSIONAL TOWNSHIP			
SECTION			
MILITARY			
VOYAGEURS NATIONAL PARK			
BOUNDARY WATERS CANOE AREA WILDERNESS			
STATE PARK			
REGIONAL PARK			
NATIONAL FOREST			
NATIONAL AND STATE FOREST			
STATE FOREST			
NATIONAL TRAIL			
WILDLIFE REFUGUE AREA			
WILDLIFE REFUGUE AREA			
HYDROLOGIC FEATURES			
RIVER OR STREAM (PERENNIAL)			
LAKE, POND OR RESERVOIR			
STREAM (INTERMITTENT)			
DRAINAGE DITCH			
WETLAND			
ISLAND OR LAND			
REGIONAL WATERSHED			

1. Pine St
2. Energy Dr
3. Sunset Rd
4. Spring Valley St
5. North 1/2 St
6. Franklin St NW
7. Brownville St NE
8. Preston St NW
9. Houston St NW
10. St Paul St NW
11. St Anthony St N



Population (U.S. Census 2010): 315

To request information from this document in an alternative format, call 651-366-4718 or 1-800-657-3774 (Greater Minnesota); 711 or 1-800-627-3529 (Minnesota Relay). You may also send an e-mail to ADArequest.dot@state.mn.us. (Please request at least one week in advance.)