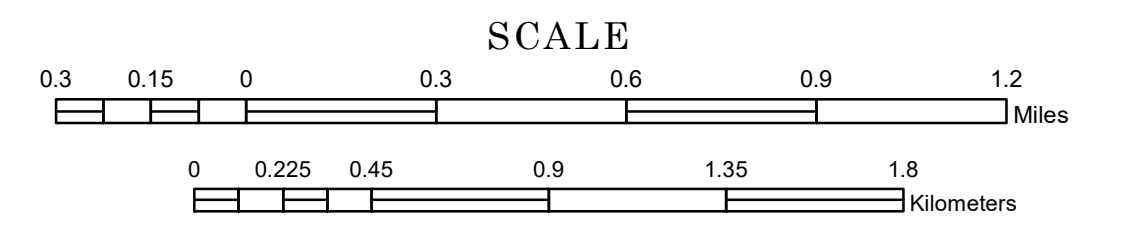


TOWNSHIP OF PILOT MOUND

PREPARED BY THE
MINNESOTA DEPARTMENT OF TRANSPORTATION
OFFICE OF TRANSPORTATION SYSTEM MANAGEMENT


IN COOPERATION WITH
U.S. DEPARTMENT OF TRANSPORTATION
FEDERAL HIGHWAY ADMINISTRATION



1 in = 1,600 ft

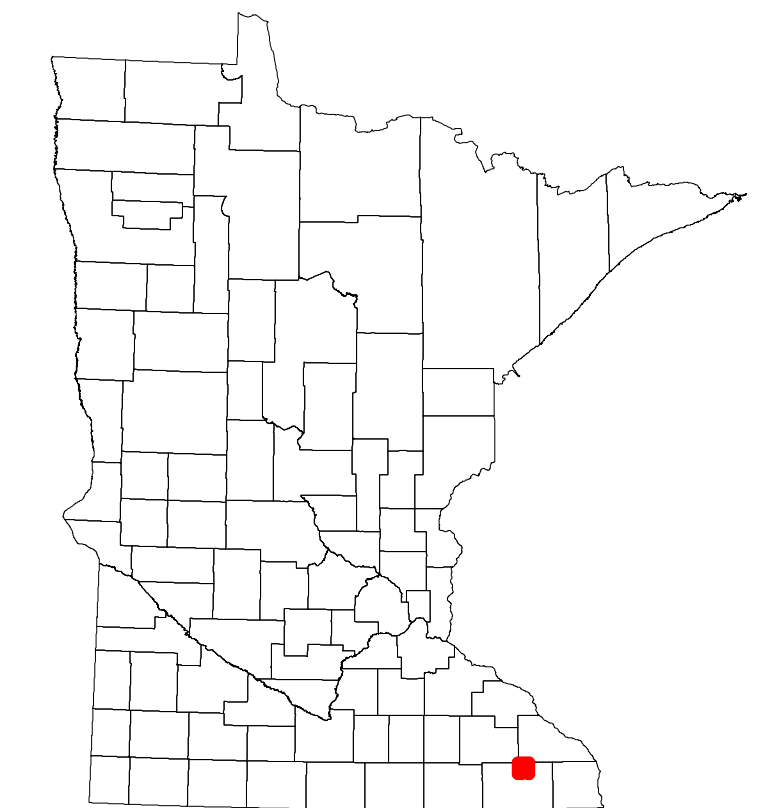
2023

Projection:
Transverse Mercator
NAD 1986
UTM Zone 15



North American Datum
of 1986

ROAD AND ROADWAY FEATURES		BOUNDARY FEATURES	
INTERSTATE	CONCRETE	TRIBAL LAND	STATE OF MINNESOTA
US HIGHWAY	BITUMINOUS	COUNTY	MUNICIPALITY
MN HIGHWAY	GRAVEL	UNORGANIZED TERRITORY	FEDERAL ADJUSTED URBAN AREA (2014)
COUNTY STATE AID HIGHWAY	DIRT/UNIMPROVED	CITY TOWNSHIP	CONGRESSIONAL TOWNSHIP
COUNTY ROAD	OTHER	SECTION	MILITARY
TOWNSHIP ROAD	UNKNOWN	VOYAGEURS NATIONAL PARK	BOUNDARY WATERS GANOE AREA WILDERNESS
UNORGANIZED TERRITORY ROAD		STATE PARK	NATIONAL FOREST
OTHER ROADS:		NATIONAL AND STATE FOREST	STATE FOREST
Municipal	RAMP OR CONNECTOR	WILDLIFE REFUGUE AREA	NATIONAL TRAIL
Private	INTERSTATE EXIT	WILDLIFE MANAGEMENT AREA	WILDLIFE REFUGUE AREA
National Monument	AVIATION FEATURES	HYDROLOGIC FEATURES	HYDROLOGIC FEATURES
National Wildlife Refuge	COMMERCIAL AIRPORT	LAKE, POND OR RESERVOIR	LAKE, POND OR RESERVOIR
National Forest	GENERAL AIRPORT	STREAM (PERMANENT)	STREAM (PERMANENT)
State Park	AIRSTRIP	WETLAND	WETLAND
Present	SEAPLANE	ISLAND OR LAND	ISLAND OR LAND
	AIRPORT RUNWAY	REGIONAL WATERSHED	REGIONAL WATERSHED



Population (U.S. Census 2010): 338

To request information from this document in an alternative format, call 651-366-4718 or 1-800-657-3774 (Greater Minnesota); 711 or 1-800-627-3529 (Minnesota Relay). You may also send an e-mail to ADArequest.dot@state.mn.us. (Please request at least one week in advance.)