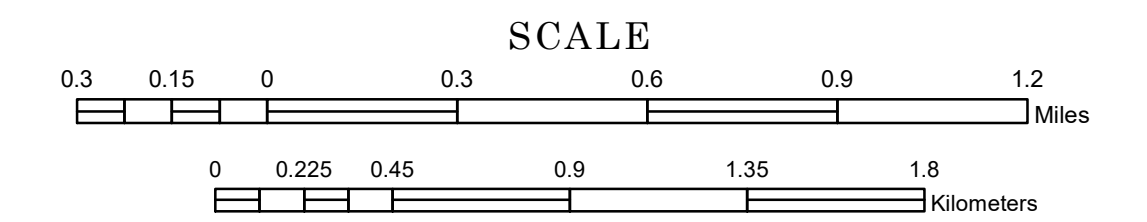


TOWNSHIP OF ALBERT LEA


PREPARED BY THE
MINNESOTA DEPARTMENT OF TRANSPORTATION
OFFICE OF TRANSPORTATION SYSTEM MANAGEMENT

IN COOPERATION WITH
U.S. DEPARTMENT OF TRANSPORTATION
FEDERAL HIGHWAY ADMINISTRATION



1 in = 1,600 ft

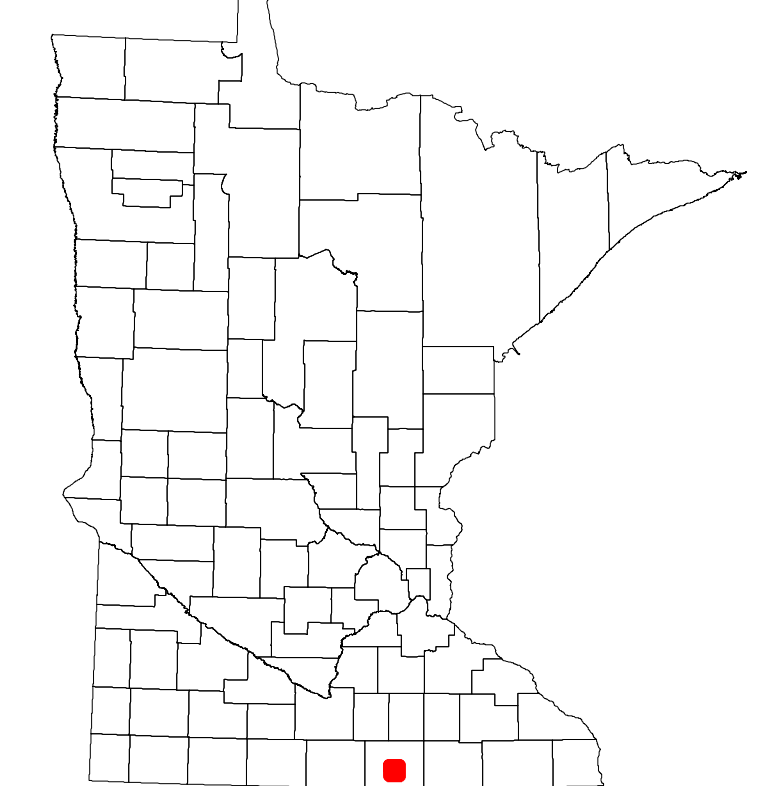
2023



Projection:
Transverse Mercator
NAD 1986
UTM Zone 15

North American Datum
of 1986

ROAD AND ROADWAY FEATURES		AVIATION FEATURES	
INTERSTATE	CONCRETE	COMMERCIAL AIRPORT	GENERAL AIRPORT
US HIGHWAY	BITUMINOUS	AIRSTRIP	SEAPLANE
MN HIGHWAY	GRAVEL	AIRPORT RUNWAY	TRAIL
COUNTY STATE AID HIGHWAY	DIRT/UNIMPROVED	OTHER	UNINCORPORATED COMMUNITY
COUNTY ROAD	OTHER	UNKNOWN	
TOWNSHIP ROAD			
UNORGANIZED TERRITORY ROAD			
OTHER ROADS			
Municipal	Private	National Monument	State Forest
Nature Service	National Park	National Wildlife	State Game
Miscellaneous	National Forest	State Park	Present
RAILROAD AND RAILWAY FEATURES		BOUNDARY FEATURES	
EMPIRE BUILDER STATION (AMTRAK)	COMMERCIAL AIRPORT	TRIBAL LAND	STATE OF MINNESOTA
NORTHSTAR STATION (COMMITER)	GENERAL AIRPORT	COUNTY	MUNICIPALITY
LIGHT RAIL	AIRSTRIP	UNORGANIZED TERRITORY	FEDERAL ADJUSTED URBAN AREA (2014)
BLUE LINE	SEAPLANE	CIVIL TOWNSHIP	CONGRESSIONAL TOWNSHIP
GREEN LINE	AIRPORT RUNWAY	SECTION	MILITARY
INFRASTRUCTURE FEATURES		HYDROLOGIC FEATURES	
LONG BRIDGE (200' OR GREATER SPAN)	TRAIL	WILDLIFE REFUGUE AREA	WILDLIFE MANAGEMENT AREA
MAJOR BRIDGE (20' TO 200' SPAN)	STATE PARK	NATIONAL FOREST	NATIONAL AND STATE FOREST
MINOR BRIDGE (5' TO 20' SPAN)	NATIONAL PARK	STATE FOREST	NATIONAL TRAIL
DAM	REST AREA (Full Service)	PARK AND RIDE LOT	PORT OF ENTRY
LOCK-AND-DAM	REST AREA (Vault Toilet)	PUBLIC ACCESS POINT	MN STATE COLLEGE AND UNIVERSITY SYSTEM (MNSCU)
STATE CAPITAL	WAYSIDE (Vault or Pit Toilet)	MN STATE COLLEGE AND UNIVERSITY SYSTEM (MNSCU)	UNIVERSITY OF MN SYSTEM
COUNTY SEAT	PARK AND RIDE LOT	UNIVERSITY OF MN SYSTEM	FARMS
CITY CENTER	PORT OF ENTRY	FARMS	CULTURAL FEATURES
UNINCORPORATED COMMUNITY	PUBLIC ACCESS POINT	CULTURAL FEATURES	STATE HISTORICAL MARKER
	MN STATE COLLEGE AND UNIVERSITY SYSTEM (MNSCU)	STATE HISTORICAL MARKER	HISTORIC DISTRICT
	UNIVERSITY OF MN SYSTEM	HISTORIC DISTRICT	HISTORIC SITE
	FARMS	HISTORIC SITE	MONUMENT
	CULTURAL FEATURES	MONUMENT	
	STATE HISTORICAL MARKER		
	HISTORIC DISTRICT		
	HISTORIC SITE		
	MONUMENT		



Population (U.S. Census 2010): 653

To request information from this document in an alternative format, call 651-366-4718 or 1-800-657-3774 (Greater Minnesota); 711 or 1-800-627-3529 (Minnesota Relay). You may also send an e-mail to ADArequest.dot@state.mn.us. (Please request at least one week in advance.)