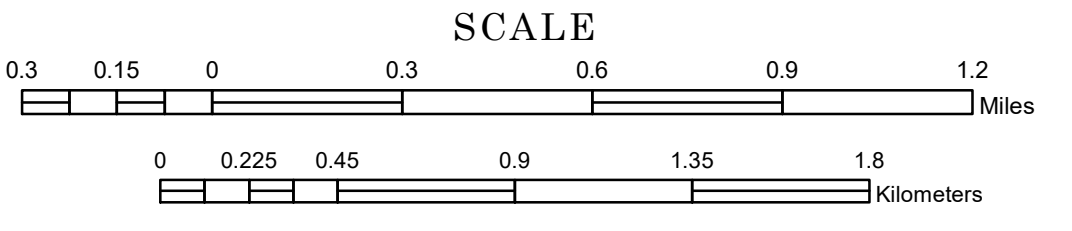


1. SW 42nd Ave
2. CSAH 24
3. 3rd Ave SW
4. 1st Ave SW
5. Independence Ave N
6. 1st Ave SW
7. 1st Ave NE
8. 1st Ave SE
9. Independence Ave S
10. 1st St SE

TOWNSHIP OF BATH


PREPARED BY THE
MINNESOTA DEPARTMENT OF TRANSPORTATION
OFFICE OF TRANSPORTATION SYSTEM MANAGEMENT

IN COOPERATION WITH
U.S. DEPARTMENT OF TRANSPORTATION
FEDERAL HIGHWAY ADMINISTRATION



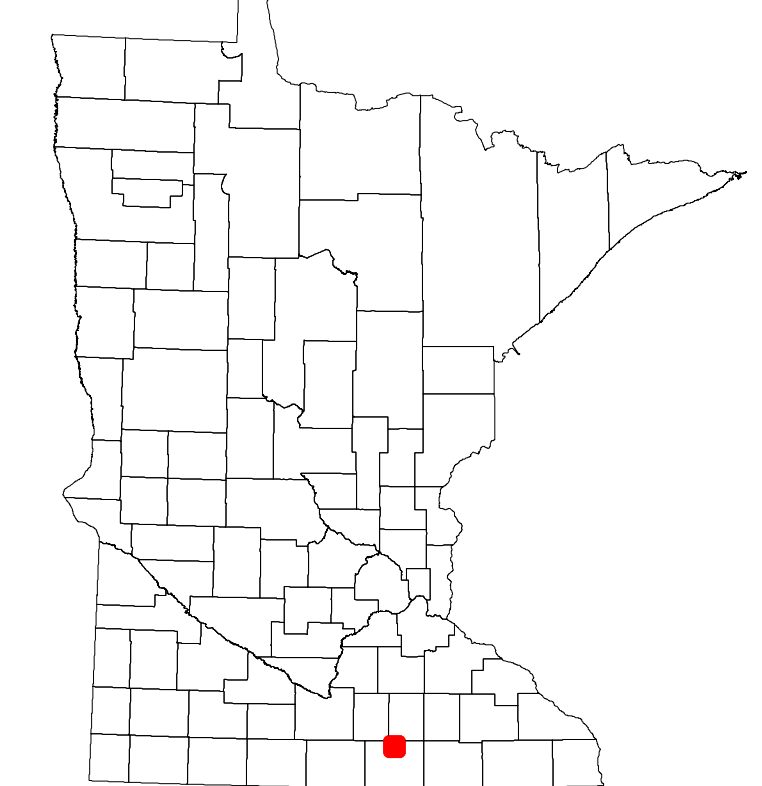
1 in = 1,600 ft

2023



Projection:
Transverse Mercator
NAD 1986
UTM Zone 15

<p>INTERSTATE: INTERSTATE (4 lanes)</p> <p>US HIGHWAY: US HIGHWAY (2+2 lanes)</p> <p>MN HIGHWAY: MN HIGHWAY (2+2 lanes)</p> <p>COUNTY STATE AID HIGHWAY: COUNTY STATE AID HIGHWAY</p> <p>COUNTY ROAD: COUNTY ROAD</p> <p>TOWNSHIP ROAD: TOWNSHIP ROAD</p> <p>UNORGANIZED TERRITORY ROAD: UNORGANIZED TERRITORY ROAD</p> <p>OTHER ROADS: Municipal, Private, National Monument, State Forest, State Game, National Wildlife, State Park, Present</p> <p>RAILROAD AND RAILWAY FEATURES: EMPIRE BUILDER STATION (AMTRAK), NORTHSTAR STATION (COMMUTER), LIGHT RAIL, BLUE LINE, GREEN LINE</p> <p>LONG BRIDGE (200' OR GREATER SPAN): LONG BRIDGE (200' OR GREATER SPAN)</p> <p>MAJOR BRIDGE (20' TO 200' SPAN): MAJOR BRIDGE (20' TO 200' SPAN)</p> <p>MINOR BRIDGE (5' TO 20' SPAN): MINOR BRIDGE (5' TO 20' SPAN)</p> <p>DAM: DAM</p> <p>LOCK AND DAM: LOCK AND DAM</p> <p>CITY CENTERS: STATE CAPITAL, COUNTY SEAT, CITY CENTER, UNINCORPORATED COMMUNITY</p> <p>PUBLIC SERVICE FEATURES: MNDOT OFFICE, MNDOT TRUCK STATION, HIGHWAY PATROL DISTRICT OFFICE, STATE TRAVEL INFORMATION CENTER, REST AREA (FULL SERVICE), REST AREA (VAULT TOILET), WAYSIDE (VAULT OR PIT TOILET), PARK AND RIDE LOT, PORT OF ENTRY, PUBLIC ACCESS POINT, MN STATE COLLEGE AND UNIVERSITY SYSTEM (MNSCU), UNIVERSITY OF MN SYSTEM, FAIRGROUNDS</p> <p>CULTURAL FEATURES: STATE HISTORICAL MARKER, HISTORIC DISTRICT, HISTORIC SITE, MONUMENT</p>	<p>ROAD AND ROADWAY FEATURES: CONCRETE, BITUMINOUS, GRAVEL, DIRT/UNIMPROVED, OTHER, UNKNOWN</p> <p>AVIATION FEATURES: RAMP OR CONNECTOR, INTERSTATE EXIT, GREAT RIVER ROAD, COMMERCIAL AIRPORT, GENERAL AIRPORT, AIRSTRIP, SEAPLANE, AIRPORT RUNWAY</p> <p>BOUNDARY FEATURES: TRIBAL LAND, STATE OF MINNESOTA, COUNTY, MUNICIPALITY, UNORGANIZED TERRITORY, FEDERAL ADJUSTED URBAN AREA (2014), CIVIL TOWNSHIP, CONGRESSIONAL TOWNSHIP, SECTION, MILITARY, VOYAGEURS NATIONAL PARK, BOUNDARY WATERS CANOE AREA WILDERNESS, STATE PARK, REGIONAL PARK, NATIONAL FOREST, NATIONAL AND STATE FOREST, STATE FOREST, NATIONAL TRAIL, WILDLIFE REFUGE AREA, WILDLIFE MANAGEMENT AREA, HYDROLOGIC FEATURES, RIVER OR STREAM (PERENNIAL), LAKE, POND OR RESERVOIR, STREAM (INTERMITTENT), DRAINAGE DITCH, WETLAND, ISLAND OR LAND, REGIONAL WATERSHED</p>
---	--



Population (U.S. Census 2010): 440

To request information from this document in an alternative format, call 651-366-4718 or 1-800-657-3774 (Greater Minnesota); 711 or 1-800-627-3529 (Minnesota Relay). You may also send an e-mail to ADArequest.dot@state.mn.us. (Please request at least one week in advance.)