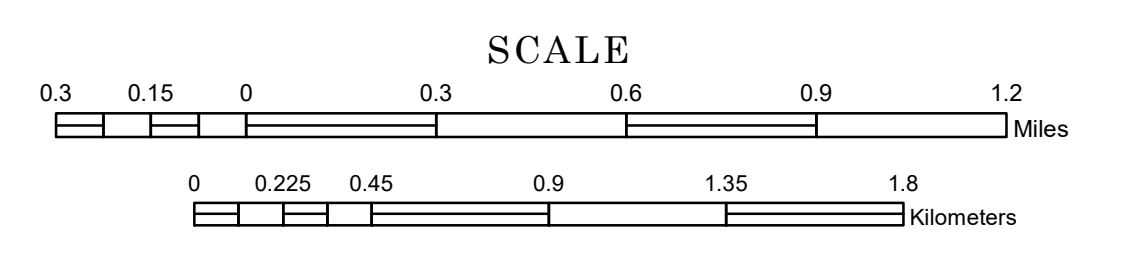


TOWNSHIP OF FREEBORN

PREPARED BY THE
MINNESOTA DEPARTMENT OF TRANSPORTATION
OFFICE OF TRANSPORTATION SYSTEM MANAGEMENT


IN COOPERATION WITH
U.S. DEPARTMENT OF TRANSPORTATION
FEDERAL HIGHWAY ADMINISTRATION



1 in = 1,600 ft

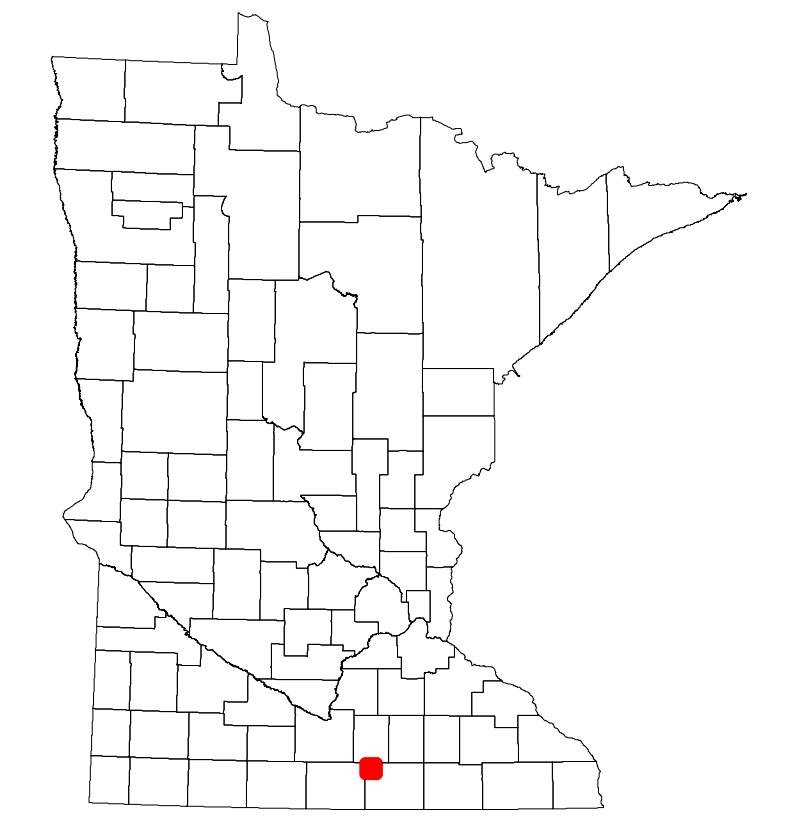
2023

Projection:
Transverse Mercator
NAD 1986
UTM Zone 15



North American Datum
of 1986

ROAD AND ROADWAY FEATURES		AVIATION FEATURES	
INTERSTATE	CONCRETE	COMMERCIAL AIRPORT	GENERAL AIRPORT
US HIGHWAY	BITUMINOUS	AIRSTRIP	SEAPLANE
MN HIGHWAY	GRAVEL	AIRPORT RUNWAY	BOUNDARY FEATURES
COUNTY STATE AID HIGHWAY	DIRT/UNIMPROVED	TRIAL LAND	STATE OF MINNESOTA
COUNTY ROAD	OTHER	COUNTY	MUNICIPALITY
TOWNSHIP ROAD	UNKNOWN	UNINCORPORATED COMMUNITY	SECTION
UNORGANIZED TERRITORY ROAD	RAMP OR CONNECTOR	MILITARY	VOYAGEURS NATIONAL PARK
OTHER ROADS:	INTERSTATE EXIT	BOUNDARY WATERS GANOE AREA WILDERNESS	STATE PARK
Municipal	GREAT RIVER ROAD	REGIONAL PARK	NATIONAL FOREST
Private	RAILROAD AND RAILWAY FEATURES	NATIONAL AND STATE FOREST	STATE FOREST
National Monument	RAILROAD STATION (AMTRAK)	WILDLIFE REFUGUE AREA	NATIONAL TRAIL
National Wildlife Refuge	NORTHSTAR STATION (COMPUTER)	WILDLIFE MANAGEMENT AREA	HYDROLOGIC FEATURES
State Game	LIGHT RAIL	RIVER OR STREAM (PERMANENT)	LAKE, POND OR RESERVOIR
State Park	BLUE LINE	WETLAND	ISLAND OR LAND
Present	GREEN LINE	DRAINAGE DITCH	REGIONAL WATERSHED
INFRASTRUCTURE FEATURES	LONG BRIDGE (200' OR GREATER SPAN)	HISTORIC DISTRICT	
MAJOR BRIDGE (20' TO 200' SPAN)	MINOR BRIDGE (5' TO 20' SPAN)	HISTORIC SITE	
DAM	LOCK AND DAM	MONUMENT	
CITY CENTERS	STATE CAPITAL		
COUNTY SEAT	CITY CENTER		
UNINCORPORATED COMMUNITY			
PUBLIC SERVICE FEATURES	MNDOT OFFICE		
MNDOT TRUCK STATION	HIGHWAY PATROL DISTRICT OFFICE		
STATE TRAVEL INFORMATION CENTER	REST AREA (FULL SERVICE)		
REST AREA (VAULT TOILET)	WAYSIDE (VAULT OR PIT TOILET)		
PARK AND RIDE LOT	PORT OF ENTRY		
PUBLIC ACCESS POINT	MN STATE COLLEGE AND UNIVERSITY SYSTEM (MNSCU)		
UNIVERSITY OF MN SYSTEM	FARSGROUNDS		
CULTURAL FEATURES	STATE HISTORICAL MARKER		
HISTORIC DISTRICT	HISTORIC SITE		
MONUMENT			



Population (U.S. Census 2010): 267

To request information from this document in an alternative format, call 651-366-4718 or 1-800-657-3774 (Greater Minnesota); 711 or 1-800-627-3529 (Minnesota Relay). You may also send an e-mail to ADArequest.dot@state.mn.us. (Please request at least one week in advance.)