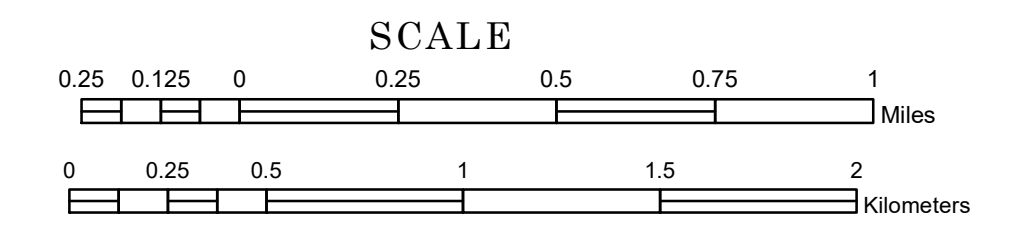


TOWNSHIP OF SHELDON

PREPARED BY THE
MINNESOTA DEPARTMENT OF TRANSPORTATION
OFFICE OF TRANSPORTATION SYSTEM MANAGEMENT

IN COOPERATION WITH
U.S. DEPARTMENT OF TRANSPORTATION
FEDERAL HIGHWAY ADMINISTRATION



1 in = 1,600 ft

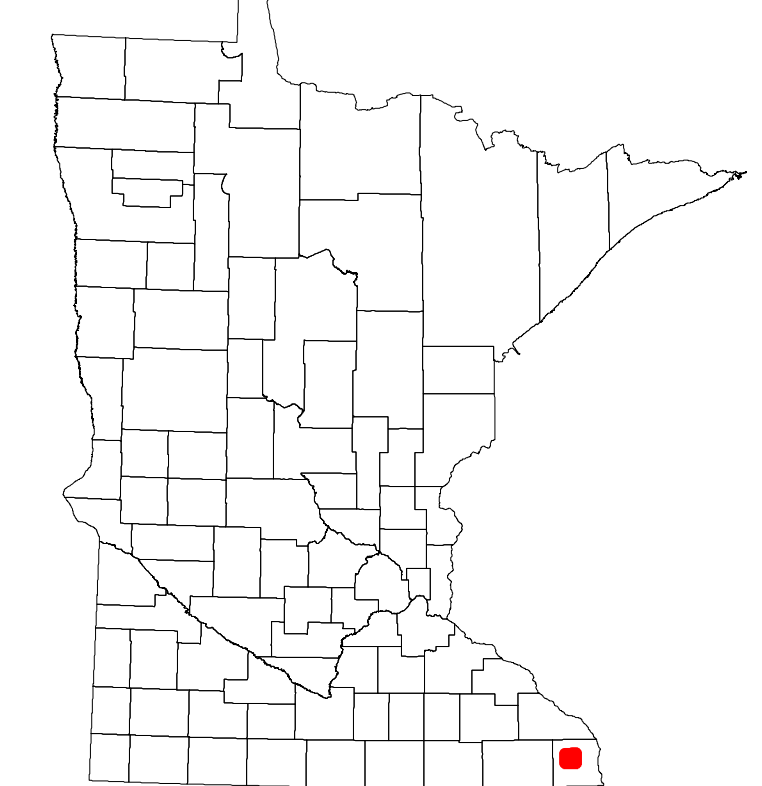
2022

Projection:
Transverse Mercator
NAD 1986
UTM Zone 15

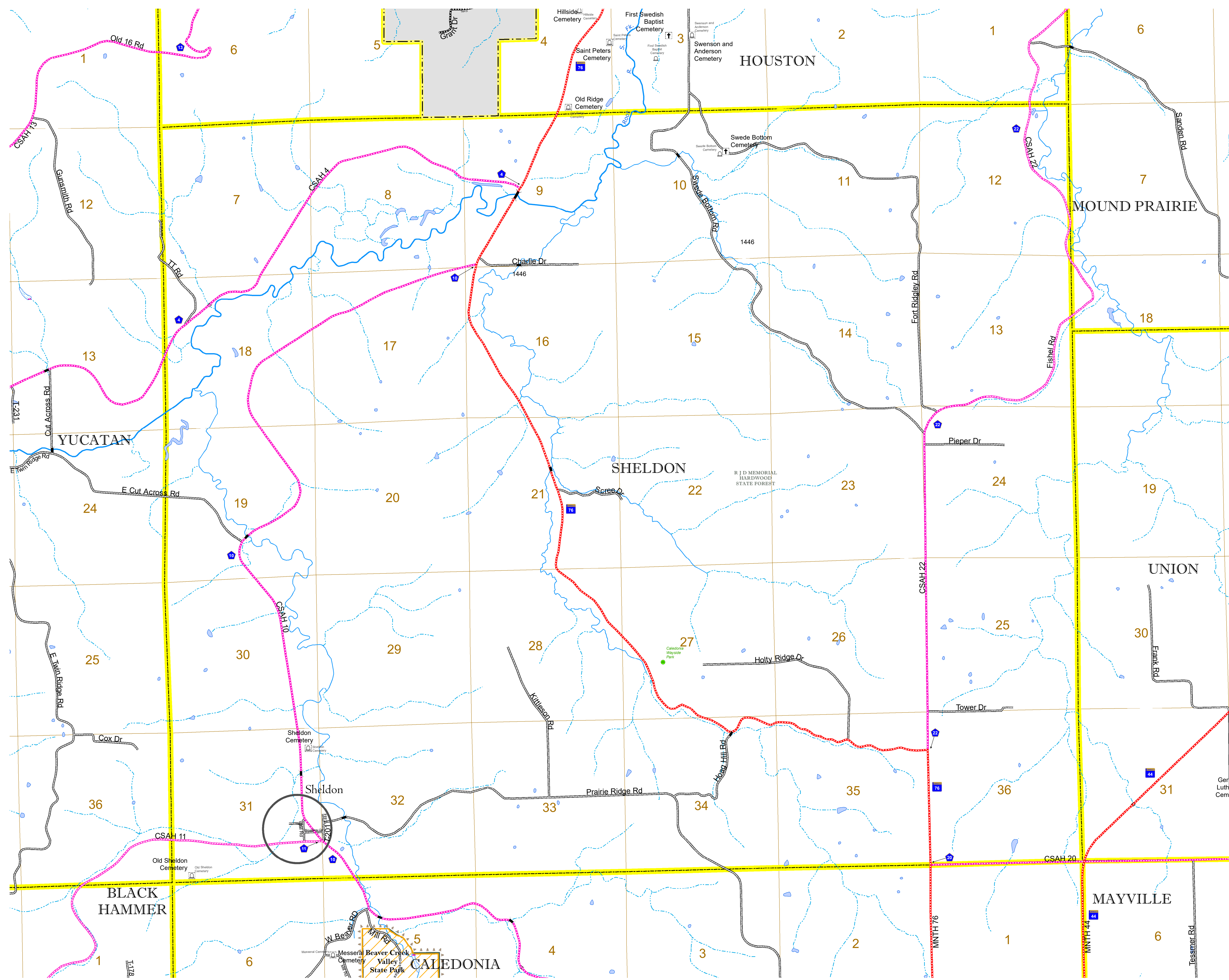


North American Datum
of 1986

ROAD AND ROADWAY FEATURES		RAILROAD AND RAILWAY FEATURES		AVIATION FEATURES	
INTERSTATE	CONCRETE	EMPIRE BUILDER STATION (AMTRAK)	COMMERCIAL AIRPORT	GENERAL AIRPORT	TRIBAL LAND
US HIGHWAY	BITUMINOUS	NORTHSTAR STATION (COMPUTER)	AIRSTRIP	AIRSTRIP	STATE OF MINNESOTA
MN HIGHWAY	GRAVEL	LIGHT RAIL	SEAPLANE	SEAPLANE	COUNTY
COUNTY STATE AID HIGHWAY	DIRT/UNIMPROVED	BLUE LINE	AIRPORT RUNWAY	AIRPORT RUNWAY	MUNICIPALITY
COUNTY ROAD	OTHER	GREEN LINE	UNORGANIZED TERRITORY ROAD	UNORGANIZED TERRITORY ROAD	UNORGANIZED TERRITORY
TOWNSHIP ROAD	UNKNOWN	LONG BRIDGE (200' OR GREATER SPAN)	UNORGANIZED TERRITORY ROAD	FEDERAL ADJUSTED URBAN AREA (2014)	CIVIL TOWNSHIP
UNORGANIZED TERRITORY ROAD		MAJOR BRIDGE (20' TO 200' SPAN)	UNORGANIZED TERRITORY ROAD	CONGRESSIONAL TOWNSHIP	SECTION
OTHER ROADS		MINOR BRIDGE (5' TO 20' SPAN)	UNORGANIZED TERRITORY ROAD	UNINCORPORATED COMMUNITY	MILITARY
MUNICIPAL		DAM	UNINCORPORATED COMMUNITY	UNINCORPORATED COMMUNITY	VOYAGEURS NATIONAL PARK
PRIVATE		LOCK AND DAM	UNINCORPORATED COMMUNITY	UNINCORPORATED COMMUNITY	BOUNDARY NATIONAL PARK
NATIONAL MONUMENT					BOUNDARY NATIONAL PARK
NATIONAL FOREST					STATE PARK
STATE FOREST					REGIONAL PARK
STATE PARK					NATIONAL FOREST
NATIONAL WILDLIFE REFUGES					NATIONAL AND STATE FOREST
STATE PARK					STATE FOREST
STATE PARK					NATIONAL TRAIL
STATE PARK					WILDLIFE REFUGE AREA
STATE PARK					WILDLIFE MANAGEMENT AREA
STATE PARK					HYDROLOGIC FEATURES
STATE PARK					RIVER OR STREAM (PERMANENT)
STATE PARK					LAKE, POND OR RESERVOIR
STATE PARK					STREAM (INTERMITTENT)
STATE PARK					DRAINAGE DITCH
STATE PARK					WETLAND
STATE PARK					ISLAND OR LAND
STATE PARK					REGIONAL WATERSHED



Population (U.S. Census 2010): 266



To request information from this document in an alternative format, call 651-366-4718 or 1-800-657-3774 (Greater Minnesota); 711 or 1-800-627-3529 (Minnesota Relay). You may also send an e-mail to ADarequest.dot@state.mn.us. (Please request at least one week in advance.)