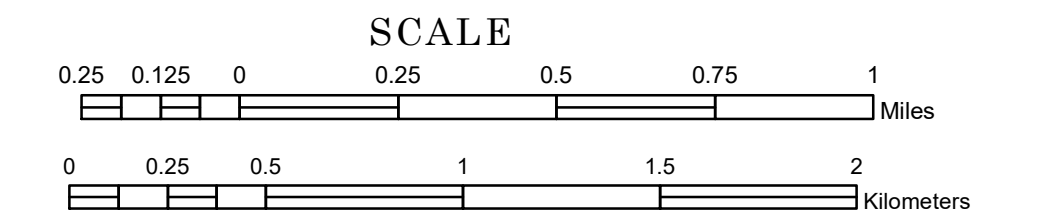


TOWNSHIP OF LAKE GEORGE

PREPARED BY THE
MINNESOTA DEPARTMENT OF TRANSPORTATION
OFFICE OF TRANSPORTATION SYSTEM MANAGEMENT


IN COOPERATION WITH
U.S. DEPARTMENT OF TRANSPORTATION
FEDERAL HIGHWAY ADMINISTRATION



1 in = 1,600 ft

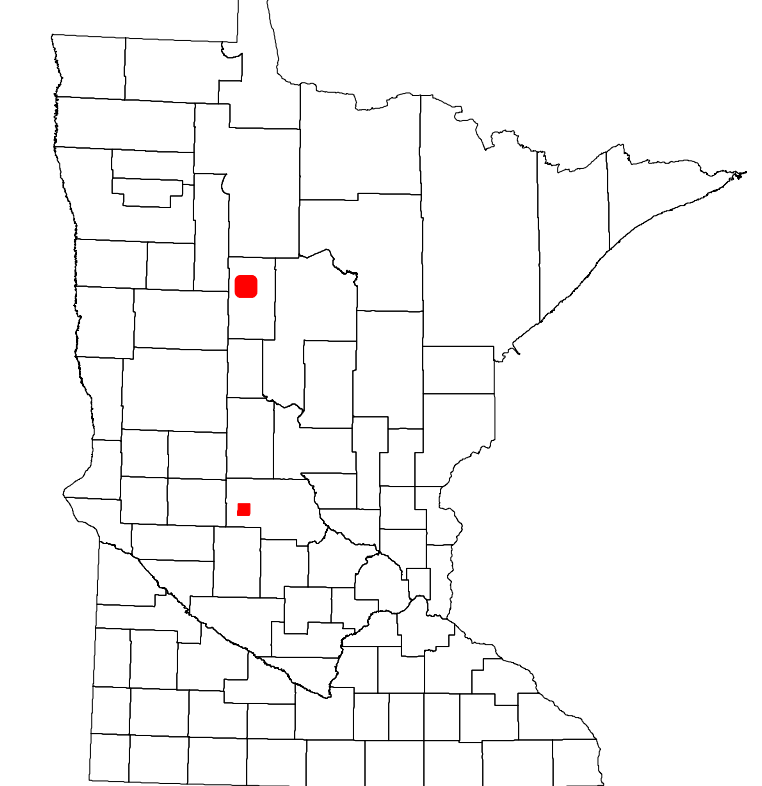
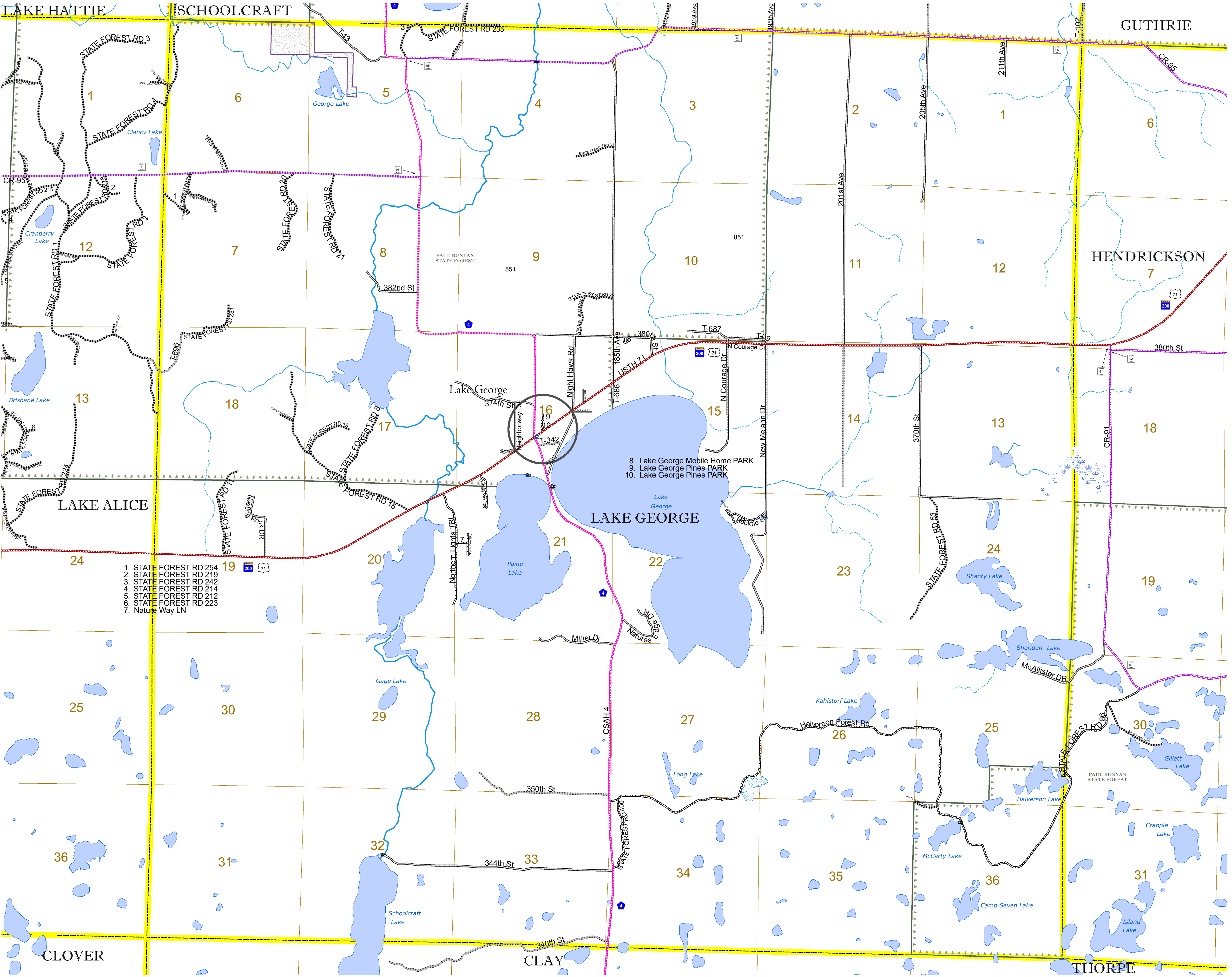
2022

Projection:
Transverse Mercator
NAD 1986
UTM Zone 15



North American Datum
of 1986

ROAD AND ROADWAY FEATURES INTERSTATE: INTERSTATE US HIGHWAY: US HIGHWAY MN HIGHWAY: MN HIGHWAY COUNTY STATE AID HIGHWAY: COUNTY STATE AID HIGHWAY COUNTY ROAD: COUNTY ROAD TOWNSHIP ROAD: TOWNSHIP ROAD UNORGANIZED TERRITORY ROAD: UNORGANIZED TERRITORY ROAD OTHER ROADS: Municipal: MUNICIPAL Private: PRIVATE National Monument: NATIONAL MONUMENT State Forest: STATE FOREST Nature Service: NATURE SERVICE National Park: NATIONAL PARK National Wildlife: NATIONAL WILDLIFE State Game: STATE GAME National Forest: NATIONAL FOREST State Park: STATE PARK Preserve: PRESERVE		CONCRETE: CONCRETE BITUMINOUS: BITUMINOUS GRAVEL: GRAVEL DIRT/UNIMPROVED: DIRT/UNIMPROVED OTHER: OTHER UNKNOWN: UNKNOWN RAMP OR CONNECTOR: RAMP OR CONNECTOR INTERSTATE EXIT: INTERSTATE EXIT GREAT RIVER ROAD: GREAT RIVER ROAD
RAILROAD AND RAILWAY FEATURES EMPIRE BUILDER STATION (AMTRAK): EMPIRE BUILDER STATION (AMTRAK) NORTHSTAR STATION (COMMUTER): NORTHSTAR STATION (COMMUTER) LIGHT RAIL: LIGHT RAIL BLUE LINE: BLUE LINE GREEN LINE: GREEN LINE LONG BRIDGE (200' OR GREATER SPAN): LONG BRIDGE (200' OR GREATER SPAN) MAJOR BRIDGE (20' TO 200' SPAN): MAJOR BRIDGE (20' TO 200' SPAN) MINOR BRIDGE (5' TO 20' SPAN): MINOR BRIDGE (5' TO 20' SPAN) DAM: DAM LOCK-AND-DAM: LOCK-AND-DAM		COMMERCIAL AIRPORT: COMMERCIAL AIRPORT GENERAL AIRPORT: GENERAL AIRPORT AIRSTRIP: AIRSTRIP SEAPLANE: SEAPLANE AIRPORT RUNWAY: AIRPORT RUNWAY TRIBAL LAND: TRIBAL LAND STATE OF MINNESOTA: STATE OF MINNESOTA COUNTY: COUNTY MUNICIPALITY: MUNICIPALITY UNORGANIZED TERRITORY: UNORGANIZED TERRITORY FEDERAL ADJUSTED URBAN AREA (FY14): FEDERAL ADJUSTED URBAN AREA (FY14) CIVIL TOWNSHIP: CIVIL TOWNSHIP CONGRESSIONAL TOWNSHIP: CONGRESSIONAL TOWNSHIP SECTION: SECTION MILITARY: MILITARY VOYAGEURS NATIONAL PARK: VOYAGEURS NATIONAL PARK BOUNDARY WATERS CANOE AREA WILDERNESS: BOUNDARY WATERS CANOE AREA WILDERNESS STATE PARK: STATE PARK REGIONAL PARK: REGIONAL PARK NATIONAL FOREST: NATIONAL FOREST NATIONAL AND STATE FOREST: NATIONAL AND STATE FOREST STATE FOREST: STATE FOREST NATIONAL TRAIL: NATIONAL TRAIL WILDLIFE REFUGUE AREA: WILDLIFE REFUGUE AREA WILDLIFE MANAGEMENT AREA: WILDLIFE MANAGEMENT AREA HYDROLOGIC FEATURES RIVER OR STREAM (PERMANENT): RIVER OR STREAM (PERMANENT) LAKE, POND OR RESERVOIR: LAKE, POND OR RESERVOIR STREAM (INTERMITTENT): STREAM (INTERMITTENT) DRAINAGE DITCH: DRAINAGE DITCH WETLAND: WETLAND ISLAND OR LAND: ISLAND OR LAND REGIONAL WATERSHED: REGIONAL WATERSHED



Population (U.S. Census 2010): 378

To request information from this document in an alternative format, call 651-366-4718 or 1-800-657-3774 (Greater Minnesota); 711 or 1-800-627-3529 (Minnesota Relay). You may also send an e-mail to ADarequest.dot@state.mn.us. (Please request at least one week in advance.)