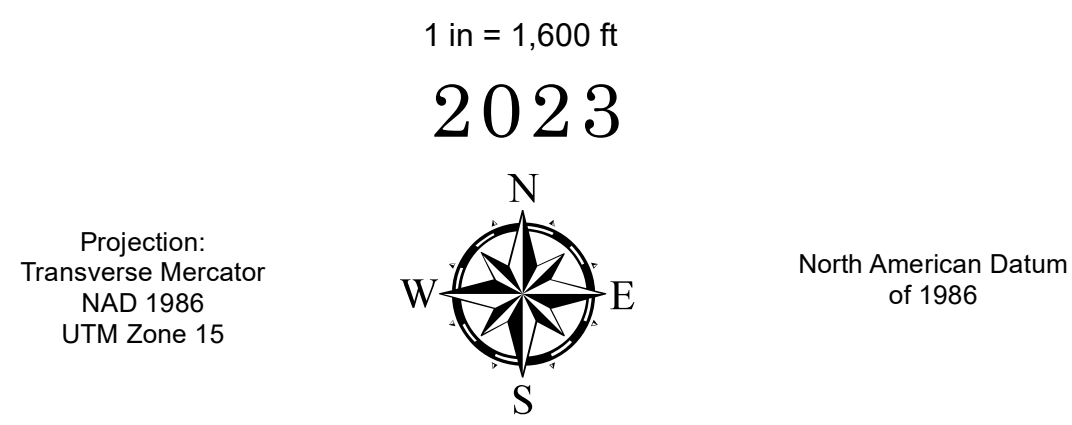
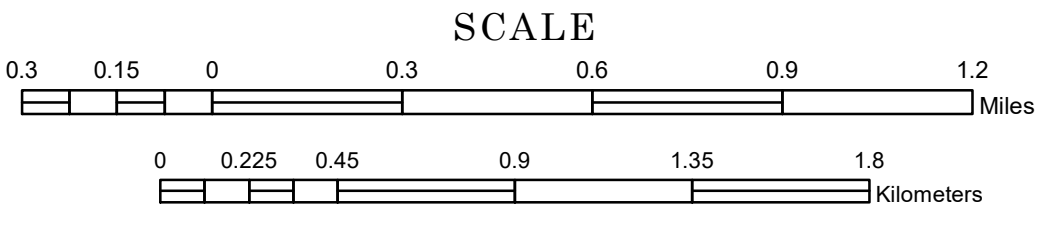


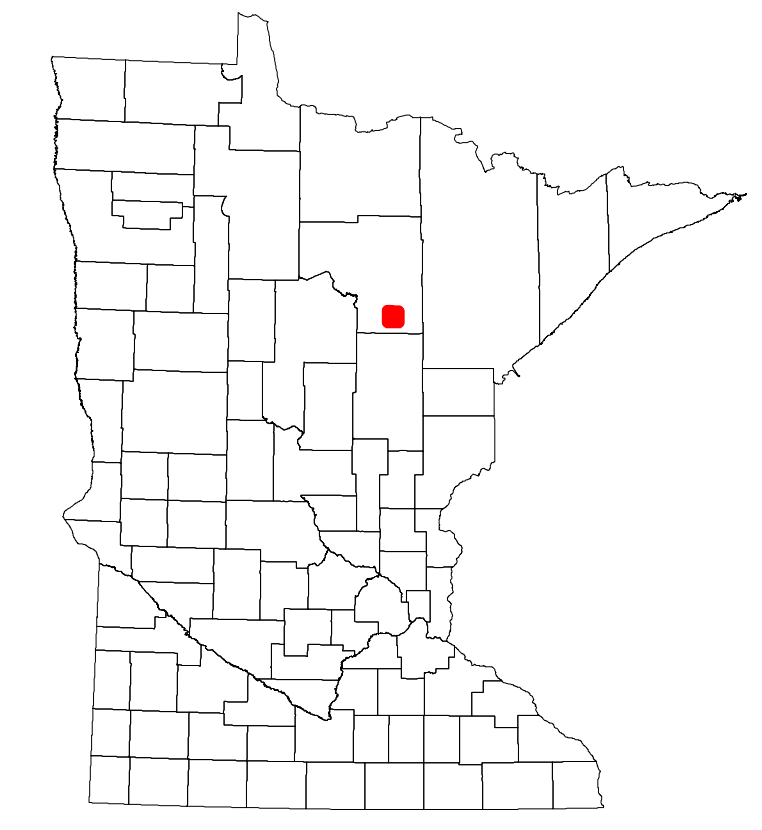
# TOWNSHIP OF BLACKBERRY

PREPARED BY THE  
MINNESOTA DEPARTMENT OF TRANSPORTATION  
OFFICE OF TRANSPORTATION SYSTEM MANAGEMENT

IN COOPERATION WITH  
U.S. DEPARTMENT OF TRANSPORTATION  
FEDERAL HIGHWAY ADMINISTRATION



ROAD AND ROADWAY FEATURES	AVIATION FEATURES	BOUNDARY FEATURES	HYDROLOGIC FEATURES	CULTURAL FEATURES
INTERSTATE	COMMERCIAL AIRPORT	TRIBAL LAND	RIVER OR STREAM (PERMANENT)	STATE HISTORICAL MARKER
US HIGHWAY	GENERAL AIRPORT	STATE OF MINNESOTA	LAKE, POND OR RESERVOIR	HISTORIC DISTRICT
MN HIGHWAY	AIRSTRIP	COUNTY	STREAM (INTERMITTENT)	HISTORIC SITE
COUNTY STATE AID HIGHWAY	SEAPLANE	MUNICIPALITY	WETLAND	MONUMENT
COUNTY ROAD	AIRPORT RUNWAY	UNORGANIZED TERRITORY	REGIONAL WATERSHED	
TOWNSHIP ROAD		FEDERAL ADJUSTED URBAN AREA (2014)		
UNORGANIZED TERRITORY ROAD		CIVIL TOWNSHIP		
OTHER ROADS		CONGRESSIONAL TOWNSHIP		
Municipal		SECTION		
Private		MILITARY		
National Monument		VOYAGEURS NATIONAL PARK		
National Park		BOUNDARY WATERS CANOE AREA WILDERNESS		
National Wildlife Refuge		STATE PARK		
State Game Preserve		NATIONAL FOREST		
State Park		NATIONAL AND STATE FOREST		
Present		STATE FOREST		
		NATIONAL TRAIL		
		WILDLIFE REFUGE AREA		
		WILDLIFE MANAGEMENT AREA		
		HYDROLOGIC FEATURES		
		RIVER OR STREAM (PERMANENT)		
		LAKE, POND OR RESERVOIR		
		STREAM (INTERMITTENT)		
		DRAINAGE DITCH		
		WETLAND		
		ISLAND OR LAND		
		REGIONAL WATERSHED		



Population (U.S. Census 2010): 880

To request information from this document in an alternative format, call 651-366-4718 or 1-800-657-3774 (Greater Minnesota); 711 or 1-800-627-3529 (Minnesota Relay). You may also send an e-mail to ADArequest.dot@state.mn.us. (Please request at least one week in advance.)