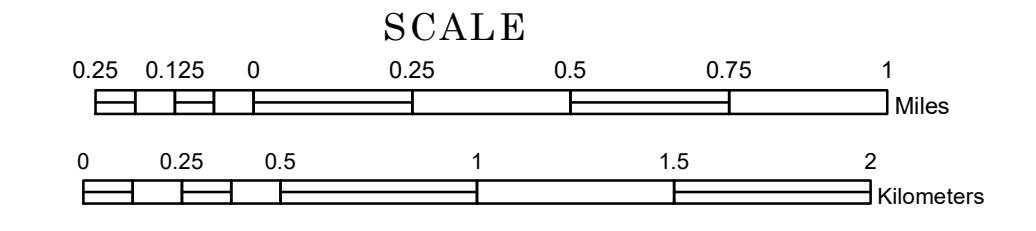


# TOWNSHIP OF KANDIYOHI


PREPARED BY THE  
MINNESOTA DEPARTMENT OF TRANSPORTATION  
OFFICE OF TRANSPORTATION SYSTEM MANAGEMENT

IN COOPERATION WITH  
U.S. DEPARTMENT OF TRANSPORTATION  
FEDERAL HIGHWAY ADMINISTRATION



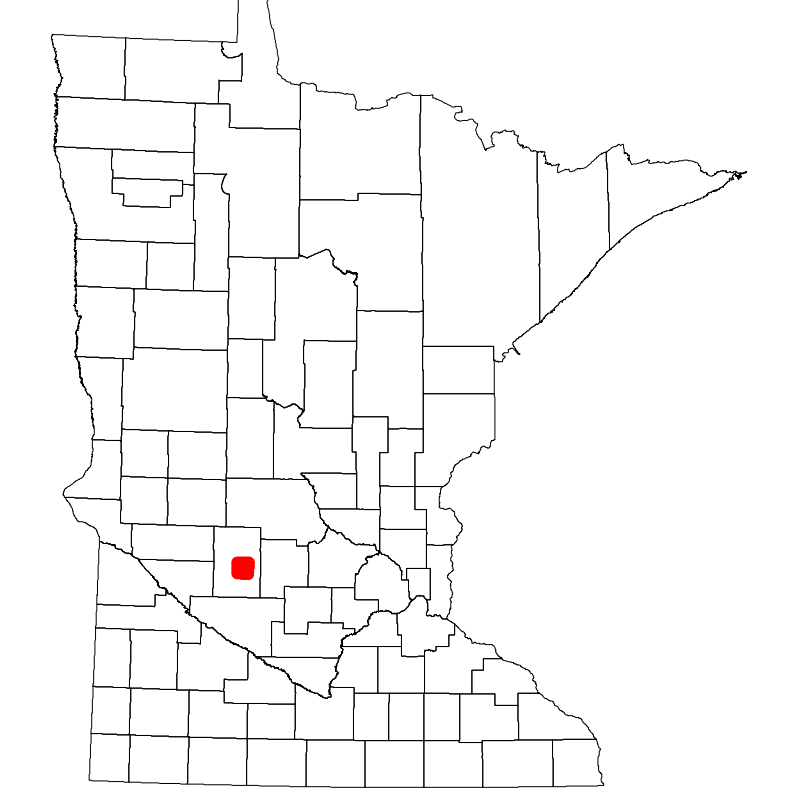
2022

Projection:  
Transverse Mercator  
NAD 1986  
UTM Zone 15

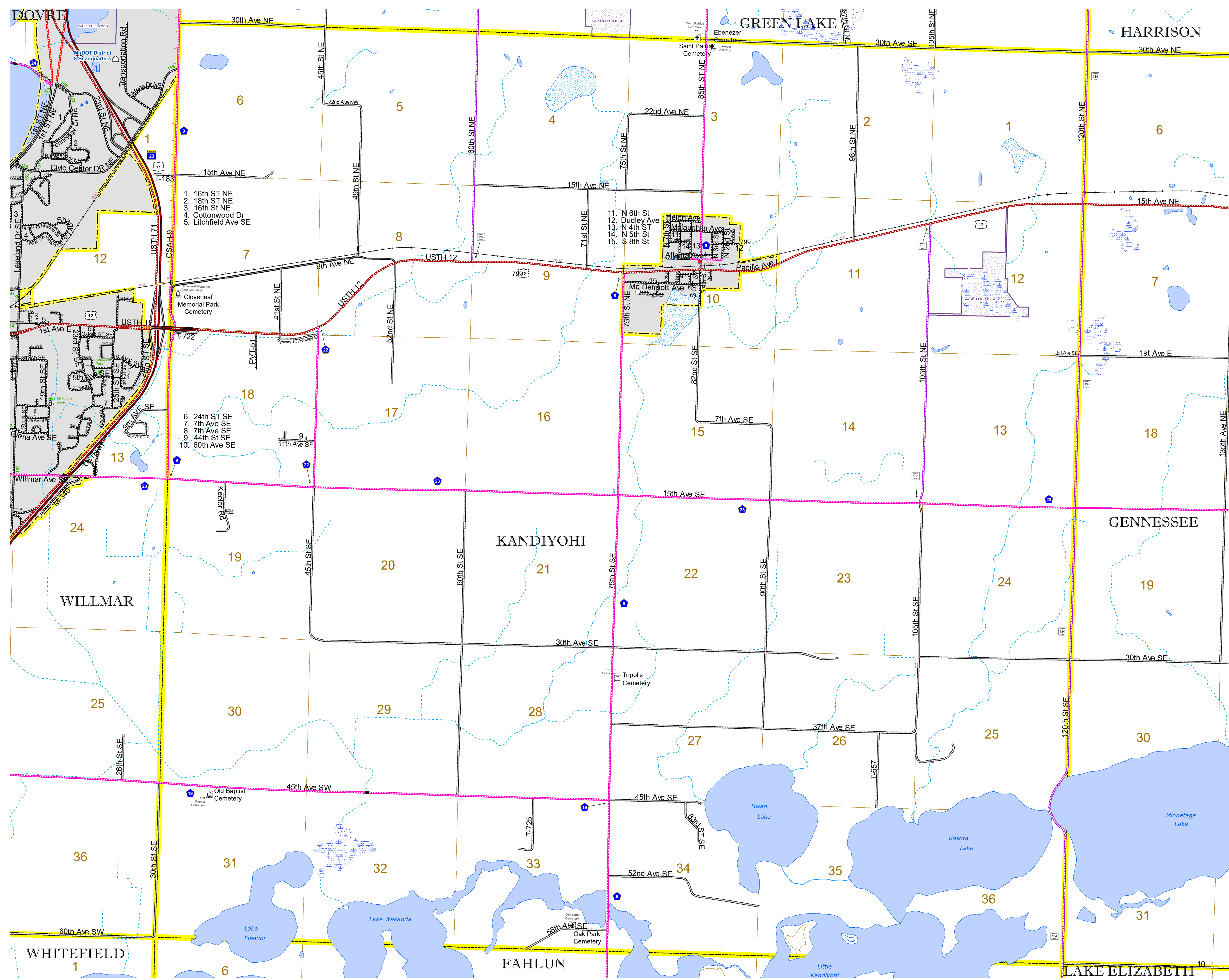


North American Datum  
of 1986

ROAD AND ROADWAY FEATURES		
INTERSTATE	CONCRETE	
US HIGHWAY	BITUMINOUS	
MN HIGHWAY	GRAVEL	
COUNTY STATE AID HIGHWAY	DIRT/UNIMPROVED	
COUNTY ROAD	OTHER	
TOWNSHIP ROAD	UNKNOWN	
UNORGANIZED TERRITORY ROAD		
OTHER ROADS		
Municipal	RAMP OR CONNECTOR	
Private	INTERSTATE EXIT	
National Monument	AVIATION FEATURES	
State Forest	COMMERCIAL AIRPORT	
Nature Service	GENERAL AIRPORT	
National Park	AIRSTRIP	
National Wildlife	SEAPLANE	
State Game	AIRPORT RUNWAY	
Museum	Preserve	BOUNDARY FEATURES
		TRIBAL LAND
		STATE OF MINNESOTA
		COUNTY
		MUNICIPALITY
		UNORGANIZED TERRITORY
		FEDERAL ADJUSTED URBAN AREA (2014)
		CIVIL TOWNSHIP
		CONGRESSIONAL TOWNSHIP
		SECTION
		MILITARY
		VOYAGEURS NATIONAL PARK
		BOUNDARY WATERS CANOE AREA WILDERNESS
		STATE PARK
		REGIONAL PARK
		NATIONAL FOREST
		NATIONAL AND STATE FOREST
		STATE FOREST
		WILDLIFE REFUGUE AREA
		WILDLIFE MANAGEMENT AREA
		HYDROLOGIC FEATURES
		RIVER OR STREAM (PERMANENT)
		LAKE, POND OR RESERVOIR
		STREAM (INTERMITTENT)
		DRAINAGE DITCH
		WETLAND
		ISLAND OR LAND
		REGIONAL WATERSHED



Population (U.S. Census 2010): 636



To request information from this document in an alternative format, call 651-366-4718 or 1-800-657-3774 (Greater Minnesota); 711 or 1-800-627-3529 (Minnesota Relay). You may also send an e-mail to ADAREquest.dot@state.mn.us. (Please request at least one week in advance.)