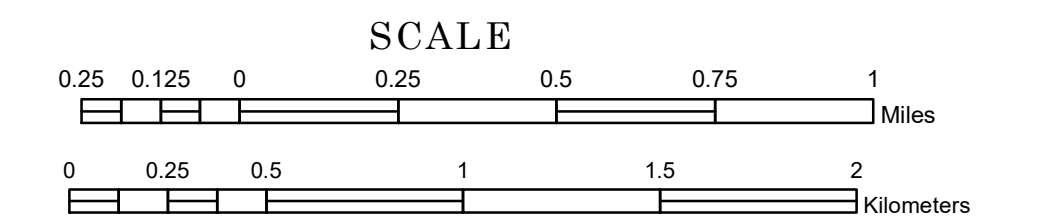


# TOWNSHIP OF FREELAND

PREPARED BY THE  
MINNESOTA DEPARTMENT OF TRANSPORTATION  
OFFICE OF TRANSPORTATION SYSTEM MANAGEMENT

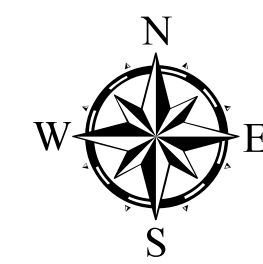
IN COOPERATION WITH  
U.S. DEPARTMENT OF TRANSPORTATION  
FEDERAL HIGHWAY ADMINISTRATION



1 in = 1,600 ft

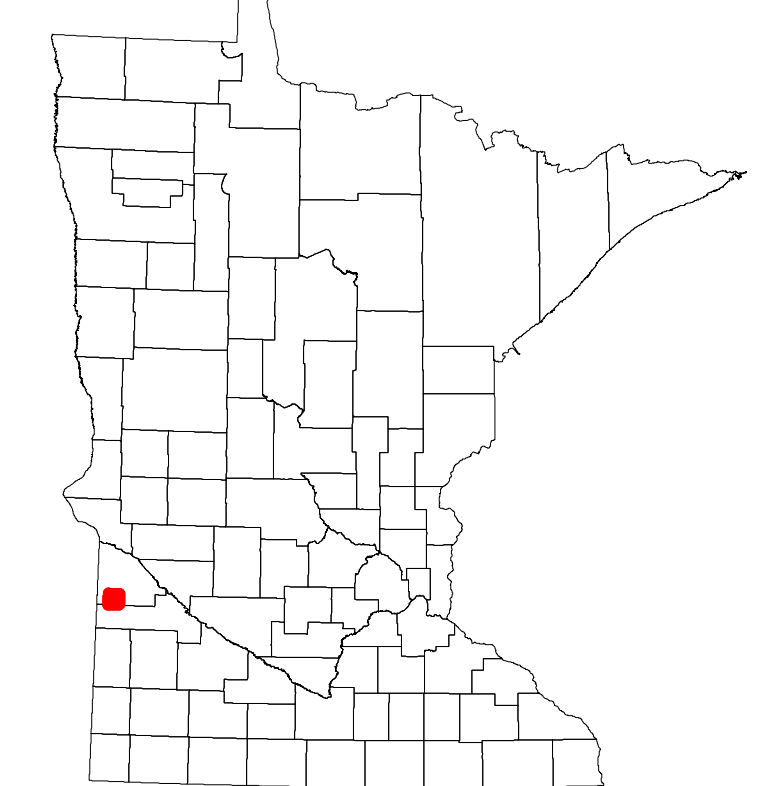
2022

Projection:  
Transverse Mercator  
NAD 1986  
UTM Zone 15

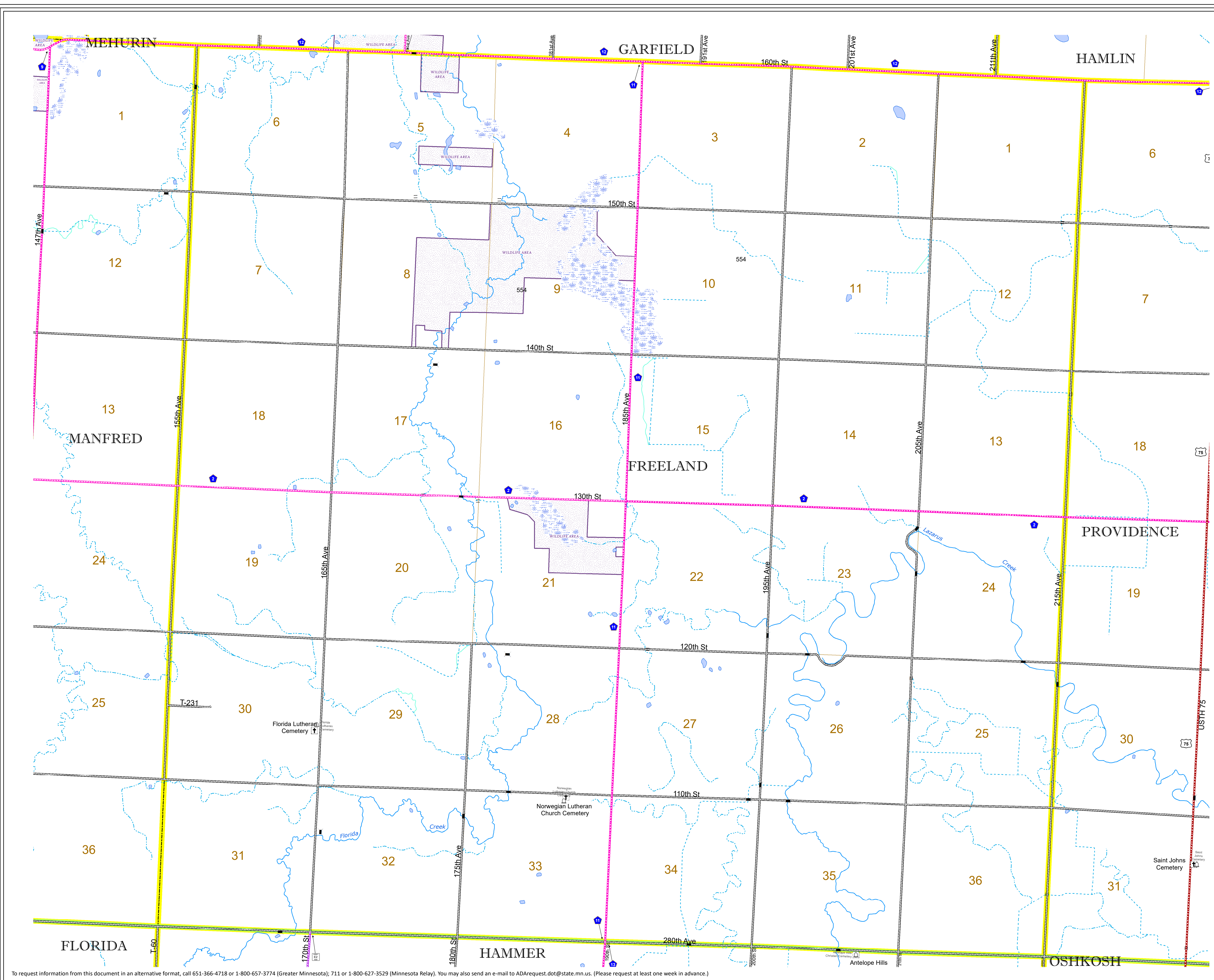


North American Datum  
of 1986

ROAD AND ROADWAY FEATURES		AVIATION FEATURES	
INTERSTATE		CONCRETE	
US HIGHWAY		BITUMINOUS	
MN HIGHWAY		GRAVEL	
COUNTY STATE AID HIGHWAY		DIRT/UNIMPROVED	
COUNTY ROAD		OTHER	
TOWNSHIP ROAD		UNKNOWN	
UNORGANIZED TERRITORY ROAD		RAMP OR CONNECTOR	
OTHER ROADS		INTERSTATE EXIT	
Municipal		GREAT RIVER ROAD	
Private		RAILROAD AND RAILWAY FEATURES	
National Monument		EMPIRE BUILDER STATION (AMTRAK)	
National Wildlife		NORTHSTAR STATION (COMPUTER)	
State Park		LIGHT RAIL	
Preserve		BLUE LINE	
Green Line		GREEN LINE	
INFRASTRUCTURE FEATURES		LONG BRIDGE (200' OR GREATER SPAN)	
MAJOR BRIDGE (20' TO 200' SPAN)		MINOR BRIDGE (5' TO 20' SPAN)	
DAM		LOCK AND DAM	
CITY CENTERS		STATE CAPITAL	
COUNTY SEAT		CITY CENTER	
UNINCORPORATED COMMUNITY		PUBLIC SERVICE FEATURES	
MNDOT OFFICE		MNDOT TRUCK STATION	
HIGHWAY PATROL DISTRICT OFFICE		STATE TRAVEL INFORMATION CENTER	
REST AREA (FULL SERVICE)		REST AREA (VAULT TOILET)	
WAYSIDE (VAULT OR PIT TOILET)		PARK AND RIDE LOT	
PORT OF ENTRY		PUBLIC ACCESS POINT	
MN STATE COLLEGE AND UNIVERSITY SYSTEM (MNSCU)		UNIVERSITY OF MN SYSTEM	
FAIRGROUNDS		CULTURAL FEATURES	
STATE HISTORICAL MARKER		HISTORIC DISTRICT	
HISTORIC SITE		MONUMENT	
BOUNDARY FEATURES		TRIBAL LAND	
STATE OF MINNESOTA		COUNTY	
MUNICIPALITY		UNORGANIZED TERRITORY	
FEDERAL ADJUSTED URBAN AREA (2014)		CIVIL TOWNSHIP	
CONGRESSIONAL TOWNSHIP		SECTION	
MILITARY		VOYAGEURS NATIONAL PARK	
BOUNDARY WATERS CANOE AREA WILDERNESS		STATE PARK	
REGIONAL PARK		NATIONAL FOREST	
NATIONAL AND STATE FOREST		STATE FOREST	
WILDLIFE REFUGUE AREA		WILDLIFE MANAGEMENT AREA	
HYDROLOGIC FEATURES		RIVER OR STREAM (PERENNIAL)	
LAKE, POND OR RESERVOIR		STREAM (INTERMITTENT)	
DRAINAGE DITCH		WETLAND	
ISLAND OR LAND		REGIONAL WATERSHED	



Population (U.S. Census 2010): 102



To request information from this document in an alternative format, call 651-366-4718 or 1-800-657-3774 (Greater Minnesota); 711 or 1-800-627-3529 (Minnesota Relay). You may also send an e-mail to ADRequest.dot@state.mn.us. (Please request at least one week in advance.)