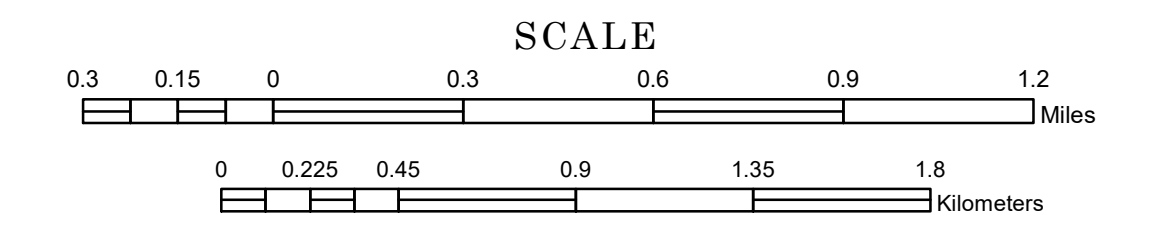


# TOWNSHIP OF KILKENNY

PREPARED BY THE  
MINNESOTA DEPARTMENT OF TRANSPORTATION  
OFFICE OF TRANSPORTATION SYSTEM MANAGEMENT


IN COOPERATION WITH  
U.S. DEPARTMENT OF TRANSPORTATION  
FEDERAL HIGHWAY ADMINISTRATION



1 in = 1,600 ft

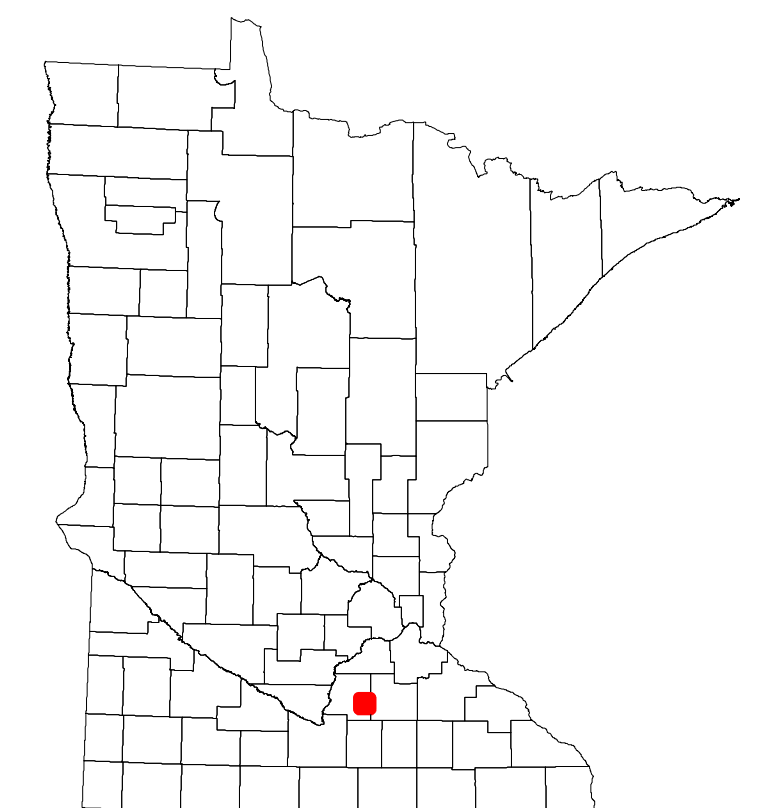
2023

Projection:  
Transverse Mercator  
NAD 1986  
UTM Zone 15



North American Datum  
of 1986

ROAD AND ROADWAY FEATURES		AVIATION FEATURES	
INTERSTATE		CONCRETE	
US HIGHWAY		BITUMINOUS	
MN HIGHWAY		GRAVEL	
COUNTY STATE AID HIGHWAY		DIRT/UNIMPROVED	
COUNTY ROAD		OTHER	
TOWNSHIP ROAD		UNKNOWN	
UNORGANIZED TERRITORY ROAD		RAMP OR CONNECTOR	
OTHER ROADS		INTERSTATE EXIT	
Municipal		NATIONAL MONUMENT	
Private		STATE FOREST	
Nature Service		NATIONAL WILDLIFE REFUGES	
Military		State Park	
RAILROAD AND RAILWAY FEATURES		BOUNDARY FEATURES	
EMPIRE BUILDER STATION (AMTRAK)		TRIBAL LAND	
NORTHSTAR STATION (COMPUTER)		STATE OF MINNESOTA	
LIGHT RAIL		COUNTY	
BLUE LINE		MUNICIPALITY	
GREEN LINE		UNORGANIZED TERRITORY	
INFRASTRUCTURE FEATURES		FEDERAL ADJUSTED URBAN AREA (2014)	
LONG BRIDGE (200' OR GREATER SPAN)		CIVIL TOWNSHIP	
MAJOR BRIDGE (75' TO 200' SPAN)		CONGRESSIONAL TOWNSHIP	
MINOR BRIDGE (25' TO 75' SPAN)		SECTION	
LOCK AND DAM		MILITARY	
CITY CENTERS		VOYAGEURS NATIONAL PARK	
STATE CAPITAL		BOUNDARY WATERS GANSE AREA WILDERNESS	
COUNTY SEAT		STATE PARK	
CITY CENTER		REGIONAL FOREST	
UNINCORPORATED COMMUNITY		NATIONAL FOREST	
PUBLIC SERVICE FEATURES		NATIONAL AND STATE FOREST	
MNDOT OFFICE		STATE FOREST	
MNDOT TRUCK STATION		NATIONAL TRAIL	
HIGHWAY PATROL DISTRICT OFFICE		WILDLIFE REFUGE AREA	
STATE TRAVEL INFORMATION CENTER		WILDLIFE MANAGEMENT AREA	
REST AREA (FULL SERVICE)		HYDROLOGIC FEATURES	
REST AREA (VAULT TOILET)		RIVER OR STREAM (PERENNIAL)	
WAYSIDE (VAULT OR PIT TOILET)		LAKE, POND OR RESERVOIR	
PARK AND RIDE LOT		STREAM (INTERMITTENT)	
PORT OF ENTRY		DRAINAGE DITCH	
PUBLIC ACCESS POINT		WETLAND	
MN STATE COLLEGE AND UNIVERSITY SYSTEM (MNSCU)		ISLAND OR LAND	
UNIVERSITY OF MN SYSTEM		REGIONAL WATERSHED	
FAIRGROUNDS			
CULTURAL FEATURES			
STATE HISTORICAL MARKER			
HISTORIC DISTRICT			
HISTORIC SITE			
MONUMENT			



Population (U.S. Census 2010): 404

To request information from this document in an alternative format, call 651-366-4718 or 1-800-657-3774 (Greater Minnesota); 711 or 1-800-627-3529 (Minnesota Relay). You may also send an e-mail to ADArequest.dot@state.mn.us. (Please request at least one week in advance.)