

NEW MAINE

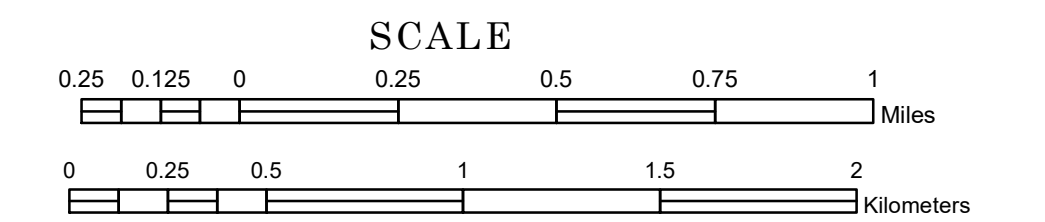
SPRUCE VALLEY

CEDAR

TOWNSHIP OF HOLT

PREPARED BY THE
MINNESOTA DEPARTMENT OF TRANSPORTATION
OFFICE OF TRANSPORTATION SYSTEM MANAGEMENT


IN COOPERATION WITH
U.S. DEPARTMENT OF TRANSPORTATION
FEDERAL HIGHWAY ADMINISTRATION



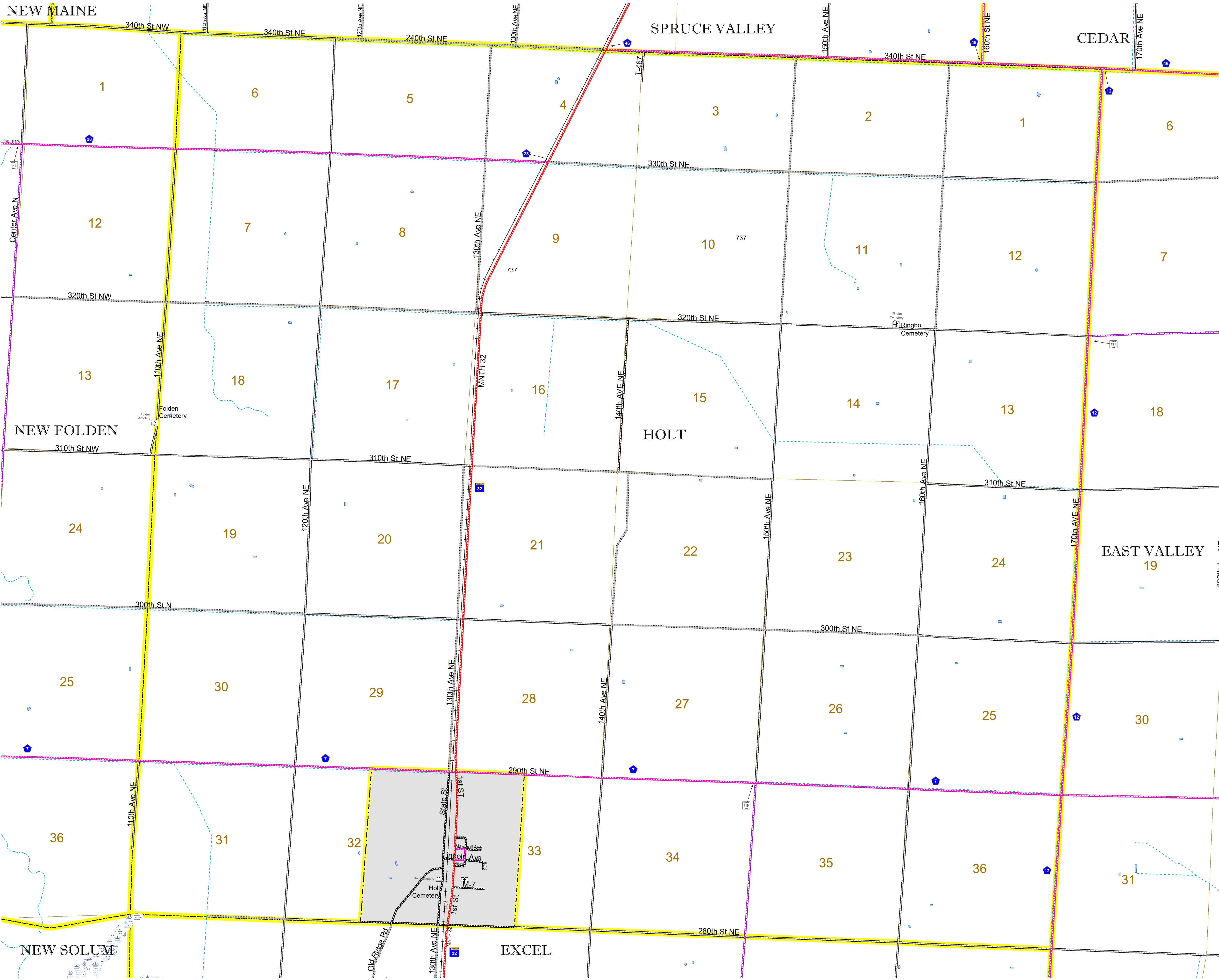
1 in = 1,600 ft

2022

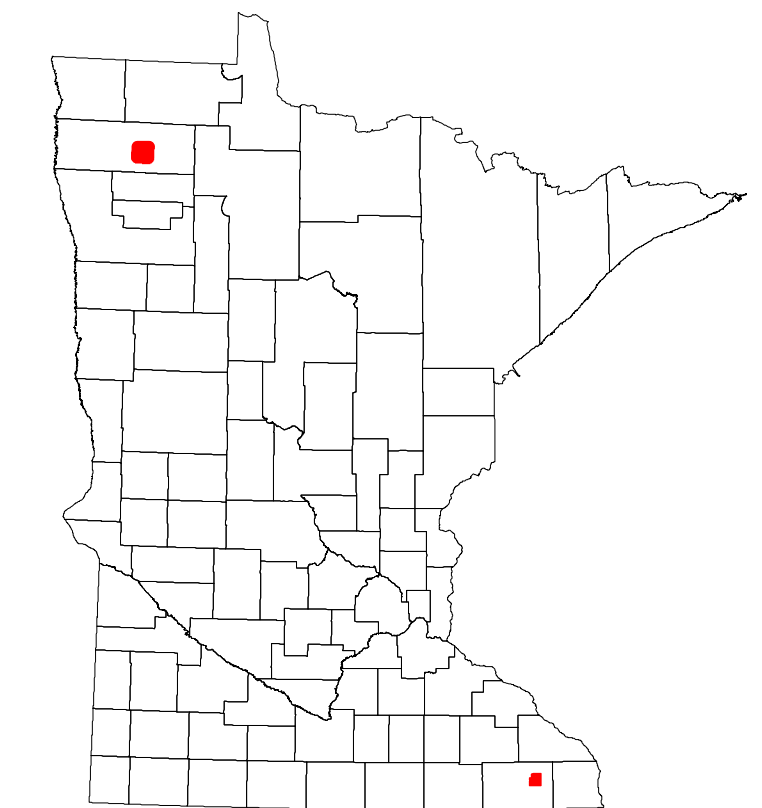
Projection:
Transverse Mercator
NAD 1986
UTM Zone 15



North American Datum
of 1986



ROAD AND ROADWAY FEATURES		BOUNDARY FEATURES	
INTERSTATE	CONCRETE	TRIBAL LAND	STATE OF MINNESOTA
US HIGHWAY	BITUMINOUS	COUNTY	MUNICIPALITY
MN HIGHWAY	GRAVEL	UNORGANIZED TERRITORY	CIVIL TOWNSHIP
COUNTY STATE AID HIGHWAY	DIRT/UNIMPROVED	FEDERAL ADJUSTED URBAN AREA (2014)	CONGRESSIONAL TOWNSHIP
COUNTY ROAD	OTHER	CIVIL TOWNSHIP	SECTION
TOWNSHIP ROAD	UNKNOWN	MILITARY	VOYAGEURS NATIONAL PARK
UNORGANIZED TERRITORY ROAD		SECTION	BOUNDARY WATERS CANOE AREA WILDERNESS
OTHER ROADS		MILITARY	STATE PARK
Municipal Private National Monument State Forest	RAMP OR CONNECTOR	MILITARY	REGIONAL PARK
Nature Service National Park National Wildlife State Game Preserve	INTERSTATE EXIT	MILITARY	NATIONAL FOREST
Museum	AVIATION FEATURES	MILITARY	NATIONAL AND STATE FOREST
	COMMERCIAL AIRPORT	MILITARY	STATE FOREST
	GENERAL AIRPORT	MILITARY	NATIONAL TRAIL
	AIRSTRIP	MILITARY	WILDLIFE REFUGUE AREA
	SEAPLANE	MILITARY	WILDLIFE MANAGEMENT AREA
	AIRPORT RUNWAY	MILITARY	HYDROLOGIC FEATURES
		MILITARY	RIVER OR STREAM (PERENNIAL)
		MILITARY	LAKE, POND OR RESERVOIR
		MILITARY	STREAM (INTERMITTENT)
		MILITARY	DRAINAGE DITCH
		MILITARY	WETLAND
		MILITARY	ISLAND OR LAND
		MILITARY	REGIONAL WATERSHED



Population (U.S. Census 2010): 132

To request information from this document in an alternative format, call 651-366-4718 or 1-800-657-3774 (Greater Minnesota); 711 or 1-800-627-3529 (Minnesota Relay). You may also send an e-mail to ADRequest.dot@state.mn.us. (Please request at least one week in advance.)