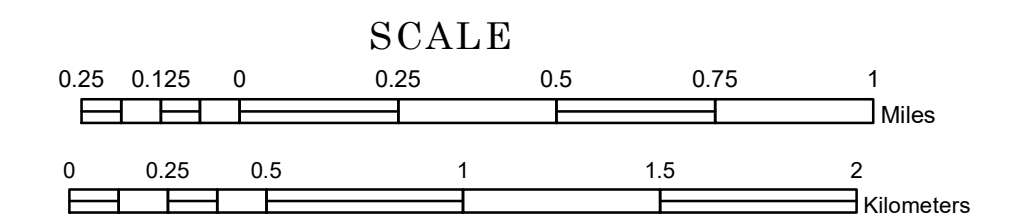


TOWNSHIP OF FAIRMONT


PREPARED BY THE
MINNESOTA DEPARTMENT OF TRANSPORTATION
OFFICE OF TRANSPORTATION SYSTEM MANAGEMENT

IN COOPERATION WITH
U.S. DEPARTMENT OF TRANSPORTATION
FEDERAL HIGHWAY ADMINISTRATION

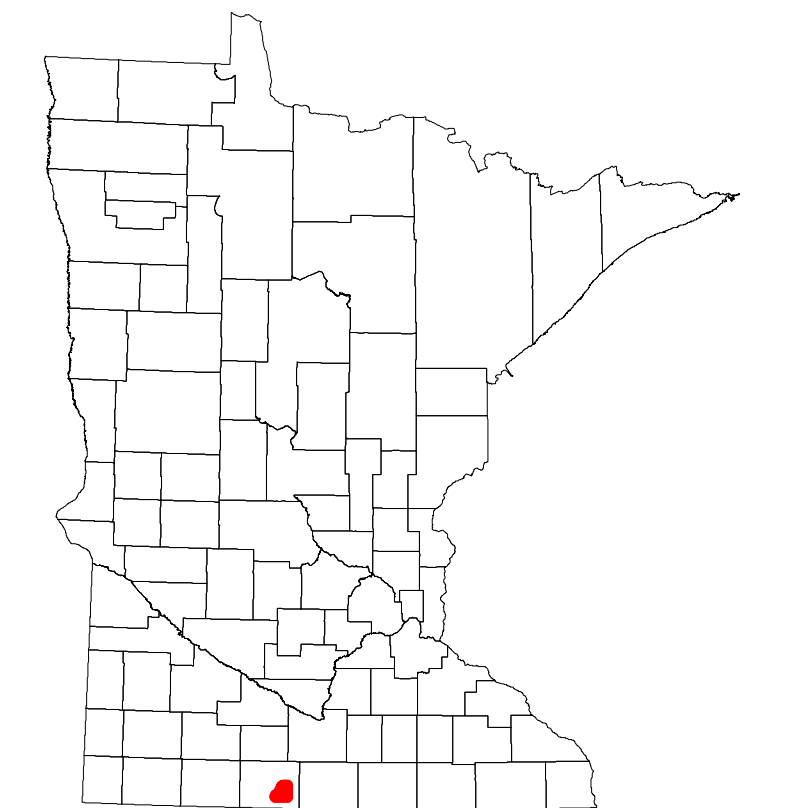


1 in = 1,600 ft
2022

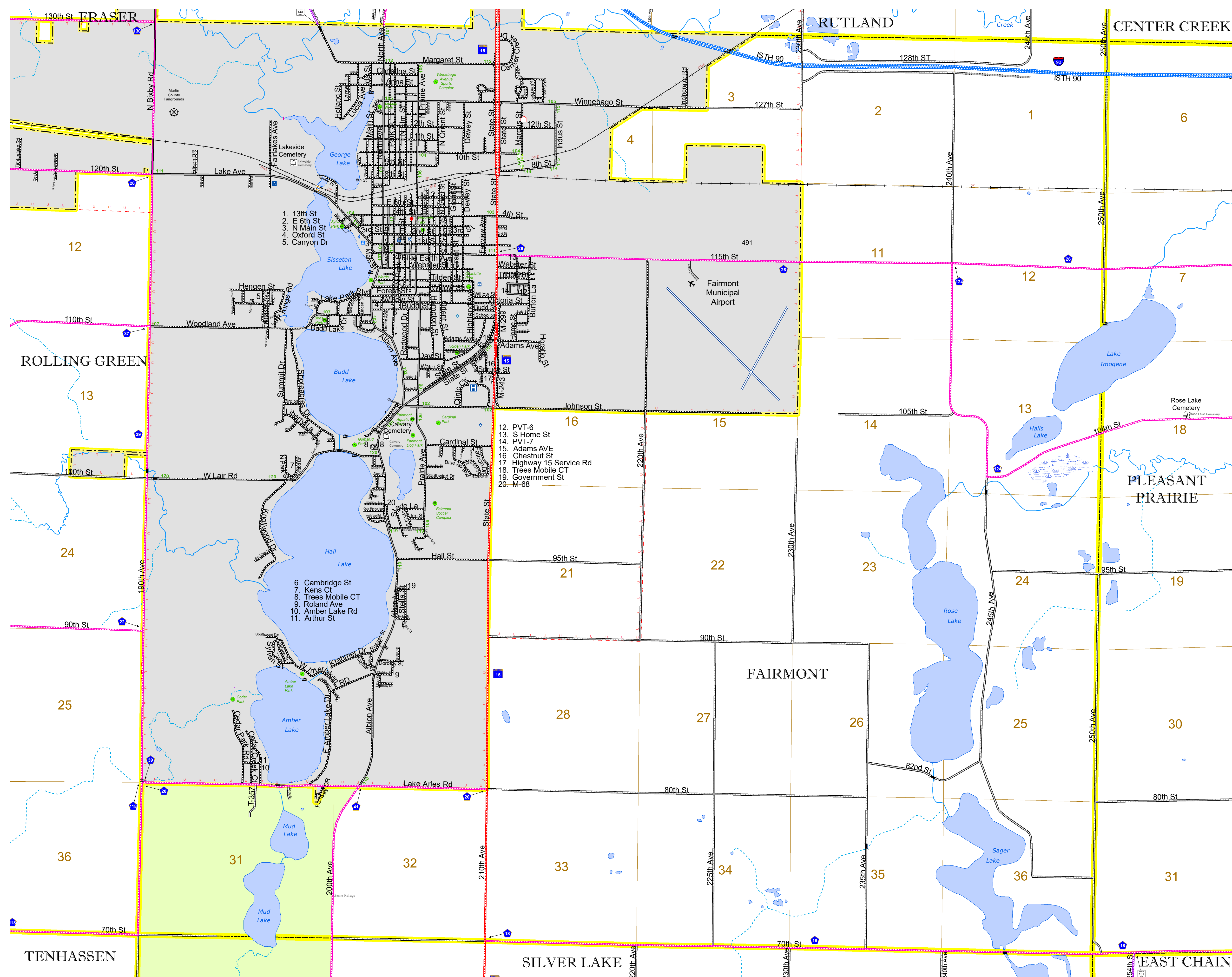
Projection: Transverse Mercator, NAD 1986, UTM Zone 15, North American Datum of 1986



ROAD AND ROADWAY FEATURES	BOUNDARY FEATURES
INTERSTATE	CONCRETE
US HIGHWAY	BITUMINOUS
MN HIGHWAY	GRAVEL
COUNTY STATE AID HIGHWAY	DIRT/UNIMPROVED
COUNTY ROAD	OTHER
TOWNSHIP ROAD	UNKNOWN
UNORGANIZED TERRITORY ROAD	UNKNOWN
OTHER ROADS	RAMP OR CONNECTOR
Municipal	INTERSTATE EXIT
Private	GREAT RIVER ROAD
National Monument	AVIATION FEATURES
National Park	Commercial Airport
National Wildlife	General Airport
State Game	Airstrip
Military	Seaplane
Railroad and Railway Features	Airport Runway
Empire Builder Station (Amtrak)	Commercial Airport
Northstar Station (Commuter)	General Airport
Light Rail	Airstrip
Blue Line	Seaplane
Green Line	Airport Runway
Infrastructure Features	Tribal Land
Long Bridge (300' or Greater Span)	State of Minnesota
Major Bridge (20' to 300' Span)	County
Minor Bridge (5' to 20' Span)	Municipality
Dam	Unorganized Territory
Lock and Dam	Federal Adjusted Urban Area (2014)
City Centers	Civil Township
State Capital	Congressional Township
County Seat	Section
City Center	Military
Unincorporated Community	Voyageurs National Park
Public Service Features	Boundary Waters Canoe Area Wilderness
MNDOT Office	State Park
MNDOT Truck Station	Regional Park
Highway Patrol District Office	National Forest
State Travel Information Center	National and State Forest
Rest Area (Full Service)	State Forest
Rest Area (Vault Toilet)	National Trail
Wayside (Vault or Pit Toilet)	Wildlife Refuge Area
Park and Ride Lot	Wildlife Management Area
Port of Entry	Hydrologic Features
Public Access Point	River or Stream (Perennial)
MN State College and University System (MNSCU)	Lake, Pond or Reservoir
University of MN System	Stream (Intermittent)
Fairgrounds	Drainage Ditch
Cultural Features	Wetland
State Historical Marker	Island or Land
Historic District	Regional Watershed
Historic Site	
Monument	



Population (U.S. Census 2010): 318



- 1. 13th St
- 2. Er 6th St
- 3. N Main St
- 4. Oxford St
- 5. Canyon Dr
- 6. Cambridge St
- 7. Kens Ct
- 8. Trees Mobile Ct
- 9. Roland Ave
- 10. Amber Lake Rd
- 11. Arthur St
- 12. PVT-6
- 13. S Home St
- 14. PVT-7
- 15. Adams Ave
- 16. Chestnut St
- 17. Highway 15 Service Rd
- 18. Trees Mobile Ct
- 19. Government St
- 20. M-68

To request information from this document in an alternative format, call 651-366-4718 or 1-800-657-3774 (Greater Minnesota); 711 or 1-800-627-3529 (Minnesota Relay). You may also send an e-mail to ADAREquest.dot@state.mn.us. (Please request at least one week in advance.)