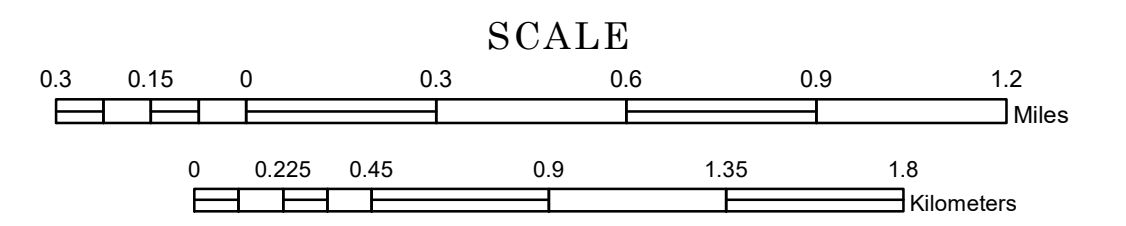


# TOWNSHIP OF GLENCOE


PREPARED BY THE  
MINNESOTA DEPARTMENT OF TRANSPORTATION  
OFFICE OF TRANSPORTATION SYSTEM MANAGEMENT

IN COOPERATION WITH  
U.S. DEPARTMENT OF TRANSPORTATION  
FEDERAL HIGHWAY ADMINISTRATION



1 in = 1,600 ft

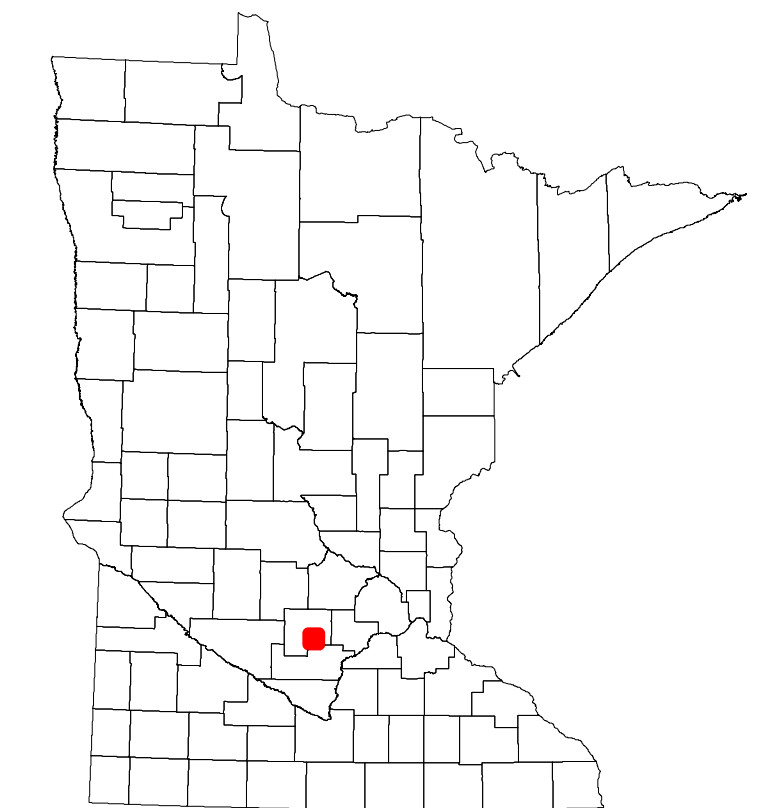
2023



Projection:  
Transverse Mercator  
NAD 1986  
UTM Zone 15

North American Datum  
of 1986

ROAD AND ROADWAY FEATURES		AVIATION FEATURES		
INTERSTATE	CONCRETE	COMMERCIAL AIRPORT	GENERAL AIRPORT	
US HIGHWAY	BITUMINOUS	AIRSTRIP	AIRSTRIP	
MN HIGHWAY	GRAVEL	SEAPLANE	SEAPLANE	
COUNTY STATE AID HIGHWAY	DIRT/UNIMPROVED	AIRPORT RUNWAY	AIRPORT RUNWAY	
COUNTY ROAD	OTHER			
TOWNSHIP ROAD	UNKNOWN			
UNORGANIZED TERRITORY ROAD				
OTHER ROADS	RAMP OR CONNECTOR			
Municipal	INTERSTATE EXIT			
Private	GREAT RIVER ROAD			
National Monument				
State Forest				
Nature Service				
National Park				
National Wildlife				
State Game				
Mulvan				
State Park				
Present				
RAILROAD AND RAILWAY FEATURES		BOUNDARY FEATURES		
EMPIRE BUILDER STATION (AMTRAK)	TRIBAL LAND	STATE OF MINNESOTA	COUNTY	
NORTHSTAR STATION (COMPUTER)		MUNICIPALITY	MUNICIPALITY	
		UNORGANIZED TERRITORY	FEDERAL ADJUSTED URBAN AREA (2014)	
		CIVIL TOWNSHIP	CIVIL TOWNSHIP	
		CONGRESSIONAL TOWNSHIP	CONGRESSIONAL TOWNSHIP	
		SECTION	MILITARY	
			VOYAGEURS NATIONAL PARK	
			BOUNDARY WATERS GANOE AREA WILDERNESS	
			STATE PARK	
			REGIONAL PARK	
			NATIONAL FOREST	
			NATIONAL AND STATE FOREST	
			STATE FOREST	
			NATIONAL TRAIL	
			WILDLIFE REFUGUE AREA	
			WILDLIFE MANAGEMENT AREA	
			HYDROLOGICAL FEATURES	
			RIVER OR STREAM (PERENNIAL)	RIVER OR STREAM (PERENNIAL)
			LAKE, POND OR RESERVOIR	LAKE, POND OR RESERVOIR
			STREAM (INTERMITTENT)	STREAM (INTERMITTENT)
			DRAINAGE DITCH	DRAINAGE DITCH
			WETLAND	WETLAND
			ISLAND OR LAND	ISLAND OR LAND
			REGIONAL WATERSHED	REGIONAL WATERSHED
CITY CENTERS				
STATE CAPITAL	CITY CENTER	UNINCORPORATED COMMUNITY		
COUNTY SEAT				
PUBLIC SERVICE FEATURES				
MNDOT OFFICE				
MNDOT TRUCK STATION				
HIGHWAY PATROL DISTRICT OFFICE				
STATE TRAVEL INFORMATION CENTER				
REST AREA (Full Service)				
REST AREA (Vault Toilet)				
WAYSIDE (Vault or Pit Toilet)				
PARK AND RIDE LOT				
PORT OF ENTRY				
PUBLIC ACCESS POINT				
MN STATE COLLEGE AND UNIVERSITY SYSTEM (MNSCU)				
UNIVERSITY OF MN SYSTEM				
FAIRGROUNDS				
CULTURAL FEATURES				
STATE HISTORICAL MARKER				
HISTORIC DISTRICT				
HISTORIC SITE				
MONUMENT				



Population (U.S. Census 2010): 495

To request information from this document in an alternative format, call 651-366-4718 or 1-800-657-3774 (Greater Minnesota); 711 or 1-800-627-3529 (Minnesota Relay). You may also send an e-mail to ADRequest.dot@state.mn.us. (Please request at least one week in advance.)